JACKSONVILLE, ARKANSAS

ILS or LOC RWY 25

LOC I-TYV	APCH CRS	Rwy ldg 12,000 TDZE 300 Arpt Elev 312
109.9	250°	

AL-738 [USAF]

LITTLE ROCK AFB (KLRF)

RADAR or DME required. RADAR required when R-2403A / R2403B active.

* When ALS inop, increase RVR to 40 and vis to ¾ mile.
** When ALS inop, increase CAT AB RVR to 55, vis to 1 mile; CAT CDE vis to 1¼ miles.

SSALR

MISSED APPROACH: Climb to 1300 then turn right climbing to 3000, intercept LRF TACAN R-340 to 13 DME (HERCK) and hold.

ATIS *	LITTLE ROCK APP CON	LITTLE ROCK TOWER	GND CON	CLNC DEL
119.175 251.1	119.5 306.2	120.6 269.075	132.8 275.8	253.5

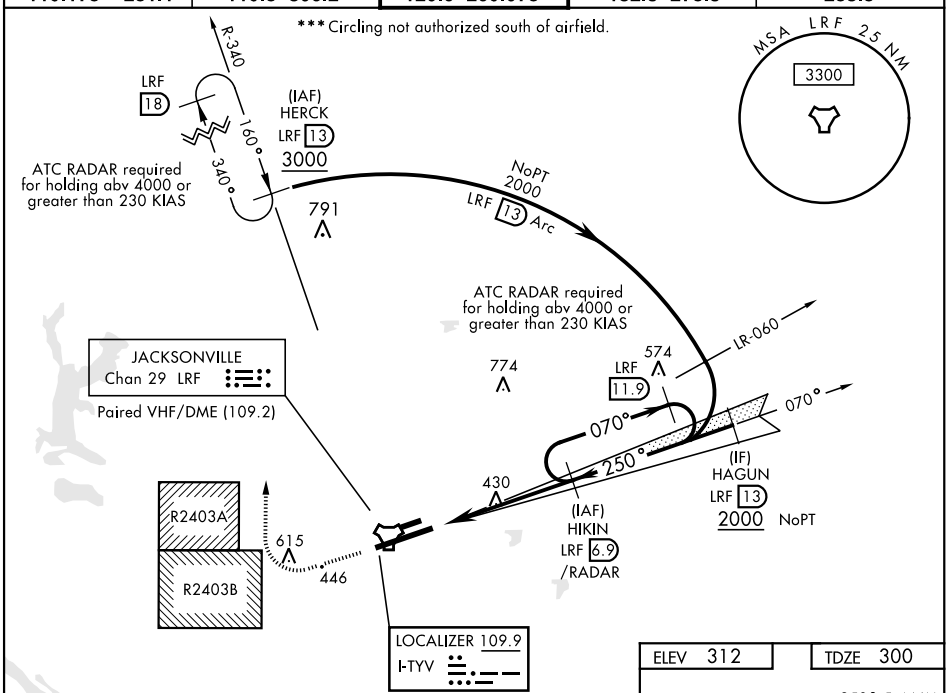

EMERG SAFE ALT 100 NM 4100

1300	3000	HERCK
	LRF R-340	LRF 13

VGSI and Glidepath angles not coincident

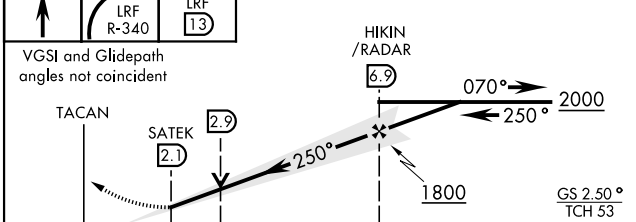

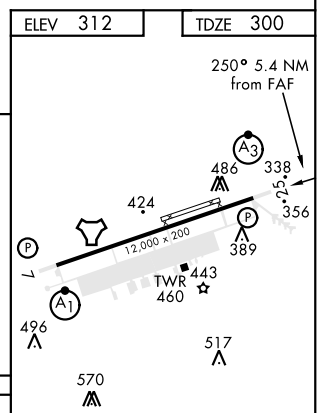

CATEGORY	A	B	C	D	E
S-ILS 25 *	500/24 200 (200-½)				
S-LOC 25 **	720/24 420 (500-½)		720/40 420 (500-¾)		
*** C CIRCLING	780-1 468 (500-1)	860-1 548 (600-1)	880-1½ 568 (600-1½)	1040-2¼ 728 (800-2¼)	1040-2½ 728 (800-2½)

FAF to MAP 4.8 NM

Knots	60	90	120	150	180
Min:Sec	4:48	3:12	2:24	1:55	1:36

SC-1, 15 JUL 2021 to 12 AUG 2021