MARY ESTHER, FLORIDA

TACAN RWY 36

TACAN HRT Chan 45	APCH CRS 352°	Rwy ldg 9600 TDZE 37 Arpt Elev 38

AL-734 [USAF]

HURLBURT FLD (KHRT)

* When ALS inop, increase CAT AB RVR to 50, vis to 1 mile; CAT CD RVR to 60, vis to 1¼ miles; CAT E vis to 1½ miles.

ALSF-1

MISSED APPROACH: Climb to 1800 on R-360 to ORTIZ/11 DME and hold.

ATIS	EGLIN APP CON	HURLBURT TOWER	GND CON
134.475 360.675	125.1 281.45 (271°- 089°) 132.1 360.6 (090°- 270°)	126.5 351.675	123.975 275.8

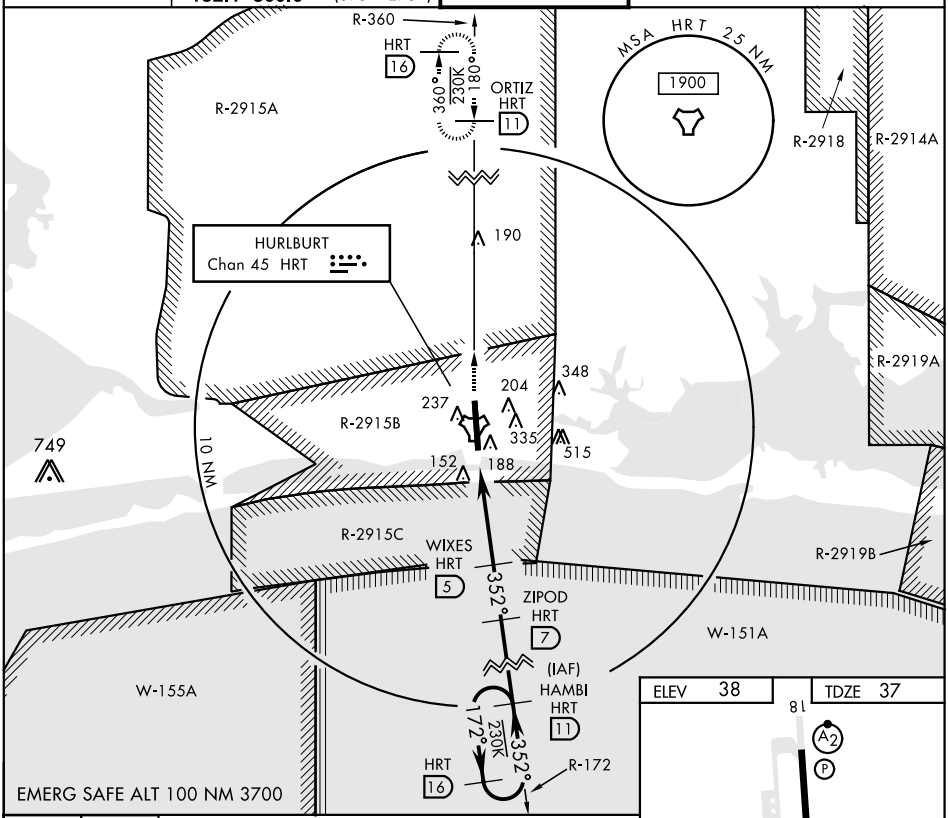

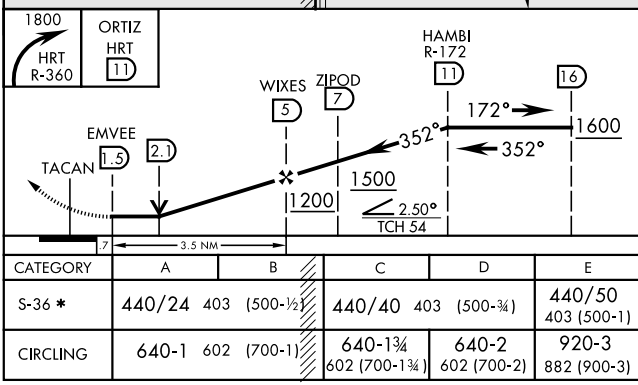

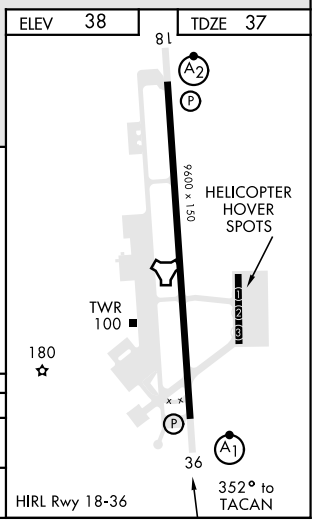

CATEGORY	A	B	C	D	E
S-36 *	440/24 403 (500-½)		440/40 403 (500-¾)		440/50 403 (500-1)
CIRCLING	640-1 602 (700-1)		640-1¾ 602 (700-1¾)	640-2 602 (700-2)	920-3 882 (900-3)

SE-3, 15 JUL 2021 to 12 AUG 2021
SE-3, 15 JUL 2021 to 12 AUG 2021