MARY ESTHER, FLORIDA

RNAV (GPS) RWY 36

APCH CRS	Rwy ldg	9600
359°	THRE	35
	Arpt Elev	38

AL-734 [USAF]

HURLBURT FLD (KHRT)

DME/DME RNP - 0.3 NA.

ALSF-1

MISSED APPROACH: Climb to 1800 direct VLAAD and hold.

ATIS	EGLIN APP CON	HURLBURT TOWER	GND CON
134.475 360.675	125.1 281.45 (271°- 089°) 132.1 360.6 (090°- 270°)	126.5 351.675	123.975 275.8

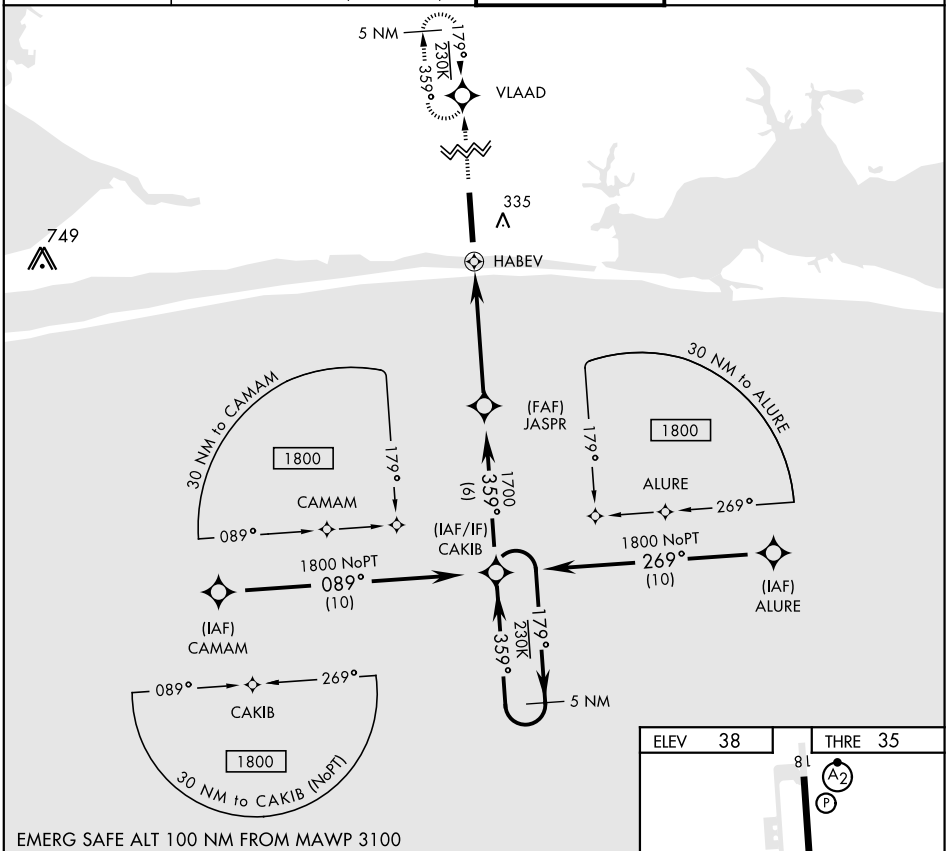

EMERG SAFE ALT 100 NM FROM MAWP 3100

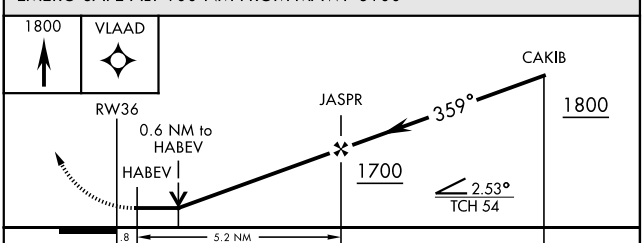

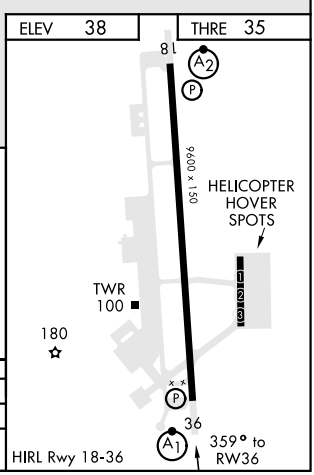

CATEGORY	A	B	C	D
LNAV MDA	460/24 425 (500-½)		460/40 425 (500-¾)	
CIRCLING	640-1 602 (700-1)		640-1¾ 602 (700-1¾)	640-2 602 (700-2)

MARY ESTHER, FLORIDA 30°26'N-86°41'W HURLBURT FLD (KHRT)

Amdt 1 01JUL11

RNAV (GPS) RWY 36

SE-3, 15 JUL 2021 to 12 AUG 2021