APP CRS	Rwy ldg	9010
172°	TDZE	4457
	Apt Elev	4457

RNAV (GPS) RWY 17
LOGAN-CACHE (LGU)

DME/DME RNP-0.3 NA. Circling NA east of Rwy 17-35.
Night Landing: Rwy 10-28 NA.
Inop table does not apply to LNAV Cats C/D.
*Missed approach requires minimum climb of 310 feet per NM to 7700.

-15°C

MALSR

MISSED APPROACH:
Climbing right turn to 10000 direct PIMIE and hold, continue climb-in-hold to 10000.

ASOS	SALT LAKE CENTER	UNICOM
135.275	127.7 354.125	122.8 (CTAF) L

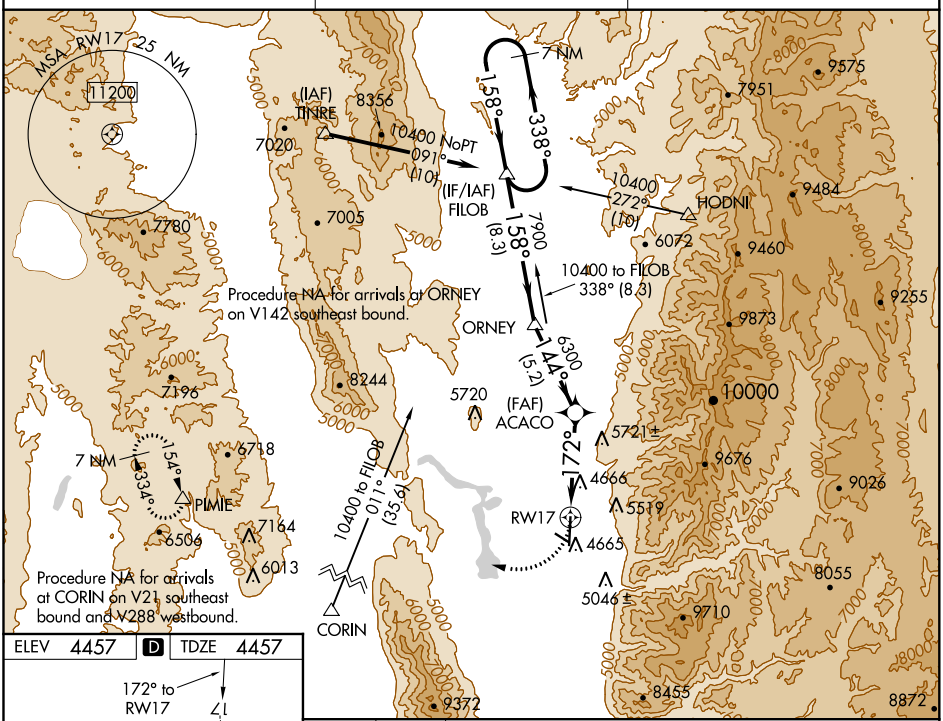

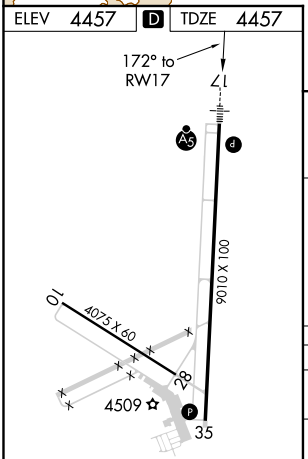

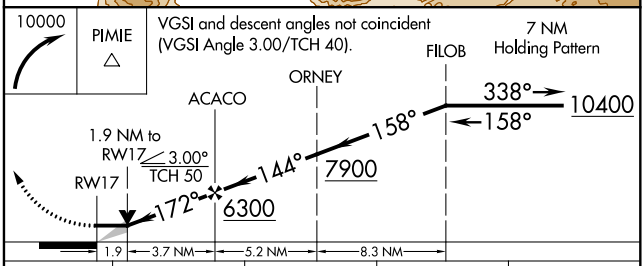

CATEGORY	A	B	C	D
*LNAV MDA	5100-½ 643 (700-½)		5100-1⅜	643 (700-1⅜)
LNAV MDA	5800-¾ 1343 (1400-¾)	5800-1 1343 (1400-1)	5800-3	1343 (1400-3)
C CIRCLING	5800-1¼ 1343 (1400-1¼)	5800-1½ 1343 (1400-1½)	5800-3	1343 (1400-3)

SW-4, 15 JUL 2021 to 12 AUG 2021
SW-4, 15 JUL 2021 to 12 AUG 2021