APP CRS	Rwy ldg	10503
297°	TDZE	4858
	Apt Elev	4858

RNAV (GPS) RWY 29
GRAND JUNCTION RGNL (GJT)

RNP APCH.

MISSED APPROACH: Climb to 10000 direct to LOMMA WP and hold.

ATIS	DENVER APP CON ★	GRAND JUNCTION TOWER ★	GND CON	UNICOM
118.55	119.7 317.4	118.1 (CTAF) L 257.8	121.7 257.8	122.95

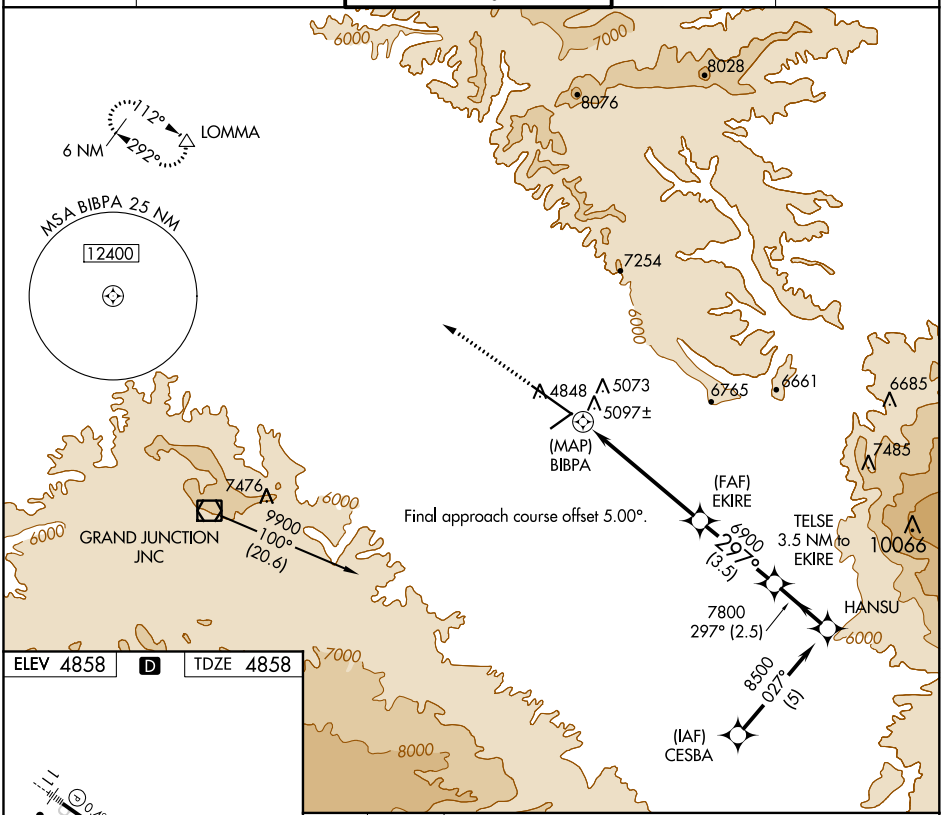

ELEV 4858 D TDZE 4858

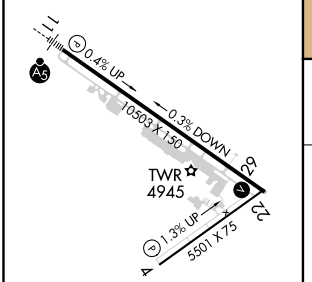

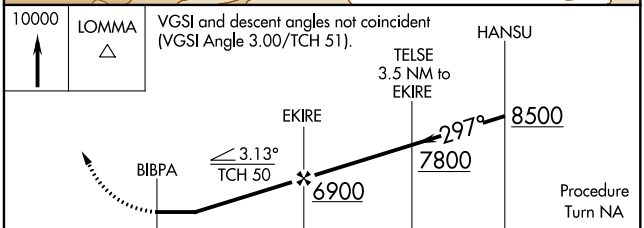

CATEGORY	A	B	C	D
LNAV MDA	5340-1 482 (500-1)		5340-1¼ 482 (500-1¼)	5340-1½ 482 (500-1½)
CIRCLING	5400-1 542 (600-1)	5420-1 562 (600-1)	5540-2 682 (700-2)	5640-2½ 782 (800-2½)

HIRL Rwy 11-29 L
MIRL Rwy 4-22 L
REIL Rwys 4, 22 and 29

SW-1, 15 JUL 2021 to 12 AUG 2021
SW-1, 15 JUL 2021 to 12 AUG 2021