RNAV (GPS) RWY 19
YELLOWSTONE (WYS)

WAAS CH 82016 W19A	APP CRS 192°	Rwy ldg 8400 TDZE 6638 Apt Elev 6649

NA
-20°C

DME/DME RNP- 0.3 NA. Visibility reduction by helicopters NA. Obtain local altimeter setting on CTAF, when not received, procedure NA.

MISSED APPROACH: Climb to 15000 direct HIPEV and right turn on track 298° to WAIDE and hold, continue climb-in-hold to 15000.

AWOS-3P	SALT LAKE CENTER	UNICOM
118.1	132.4 338.3	123.0 (CTAF) L

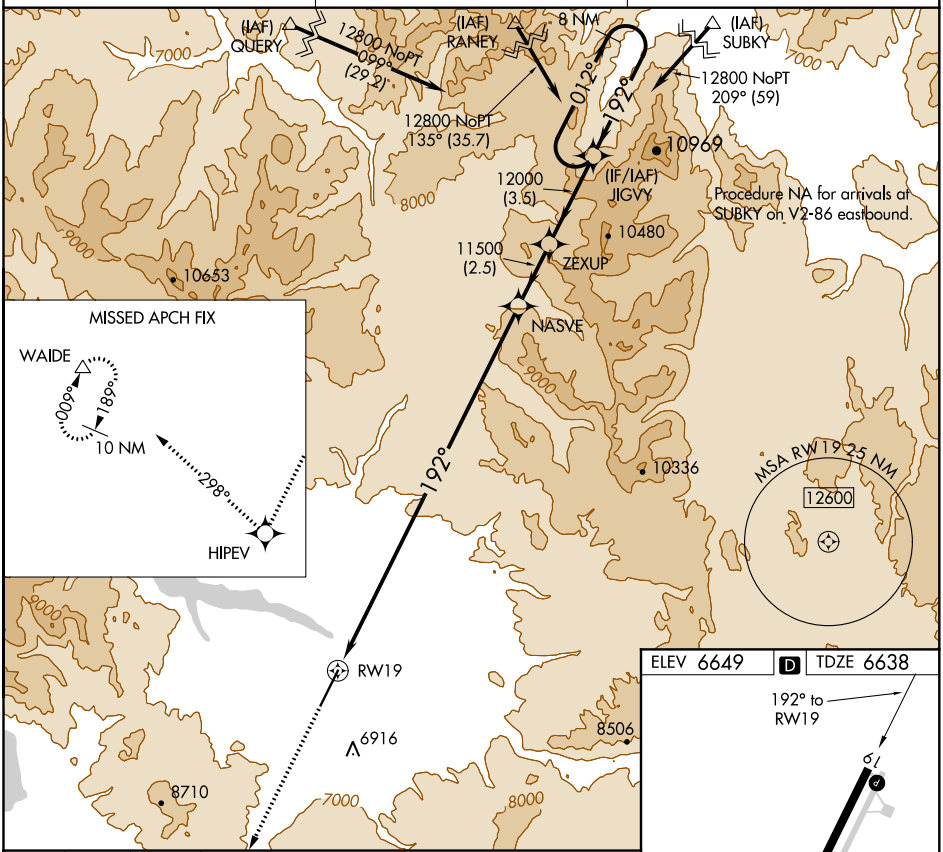

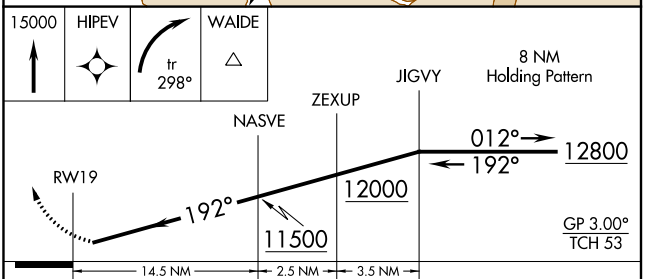

CATEGORY	A	B	C	D
LPV DA	7184-2 546 (600-2)			

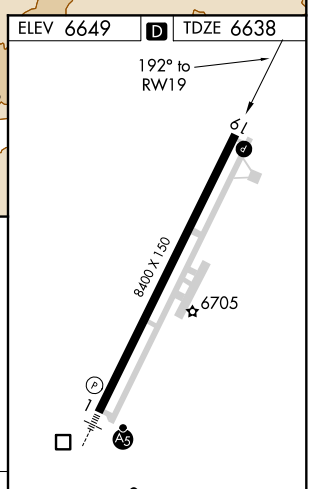

HIRL Rwy 1-19 L
REIL Rwy 19 L

NW-1, 15 JUL 2021 to 12 AUG 2021

NW-1, 15 JUL 2021 to 12 AUG 2021