CAMP SPRINGS, MARYLAND

TACAN RWY 19L

VORTAC ADW 113.1 Chan 78	APCH CRS 195°	Rwy ldg 9756 TDZE 279 Arpt Elev 280

AL-561 (USAF)

JOINT BASE ANDREWS (KADW)

* When ALS inop, increase CAT AB RVR to 55, vis to 1 mile, CAT CDE vis to 1 3/8 miles.
** Circling not authorized W of Rwy 1L-19R.

ALSF-1

MISSED APPROACH: Climbing to 2500 via ADW VORTAC R-183 to DOKME and hold.

ATIS	POTOMAC APP CON	TOWER	GND CON	CLNC DEL	CPDLC
133.675 251.05	128.0 335.5	118.4 349.0	121.8 275.8	127.55 285.475	

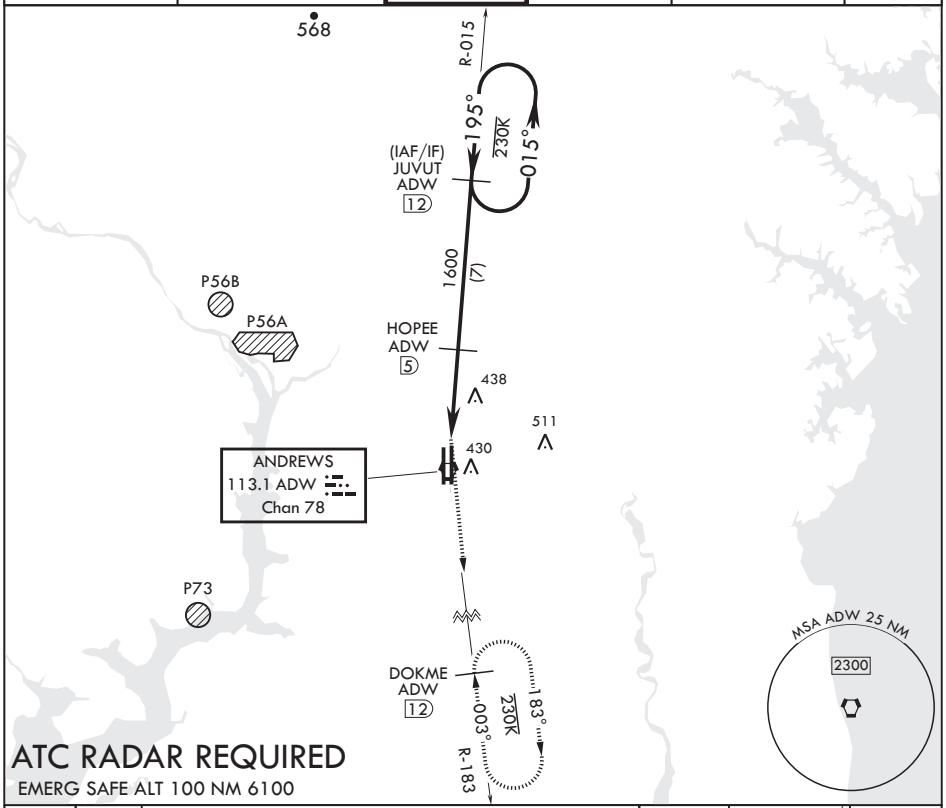

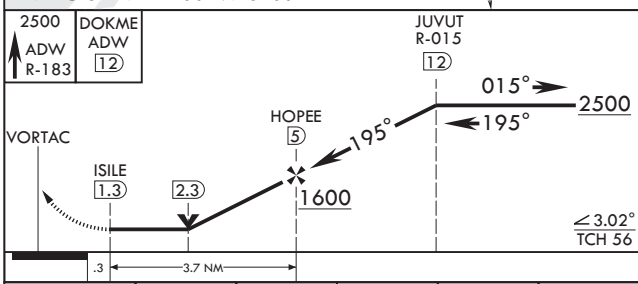

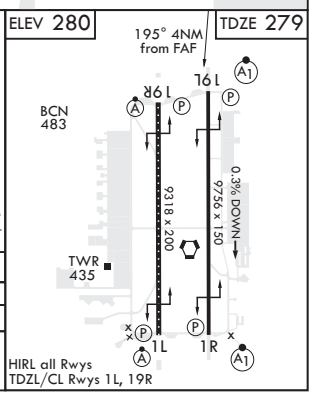

CATEGORY	A	B	C	D	E
S-19L*	740/24 461 (500-½)		740/50	461	(500-1)
C CIRCLING**	780-1 501 (600-1)		780-1½ 501 (600-1½)	840-2 561	(600-2)

CAMP SPRINGS, MARYLAND

38°49'N - 76°52'W

JOINT BASE ANDREWS (KADW)

Amdt 2 02MAR17

TACAN RWY 19L

NE-3, 15 JUL 2021 to 12 AUG 2021