SPOKANE, WASHINGTON

ILS or LOC RWY 23

LOC I-SKA	APCH CRS	Rwy ldg 13,899
110.3	231°	TDZE 2423
		Arpt Elev 2462

AL-553 [USAF]

FAIRCHILD AFB (KSKA)

DME or RADAR required.

T* When ALS inop, increase RVR to 40 and vis to ¾ mile.
** When ALS inop, increase RVR to 55 and vis to 1 mile.

ALSF-1

MISSED APPROACH: Climb to 7000 via SKA R-235. At SKA 2 DME, turn right heading 340° to intcp SKA R-320 to KNOCK and hold, continue climb in hold to 7000.

ATIS	SPOKANE APP CON		TOWER	GND CON
257.625	123.75 282.25	(208° - 028°)	120.35 233.7	123.6 275.8
	133.35 263.0	(029° - 207°)		

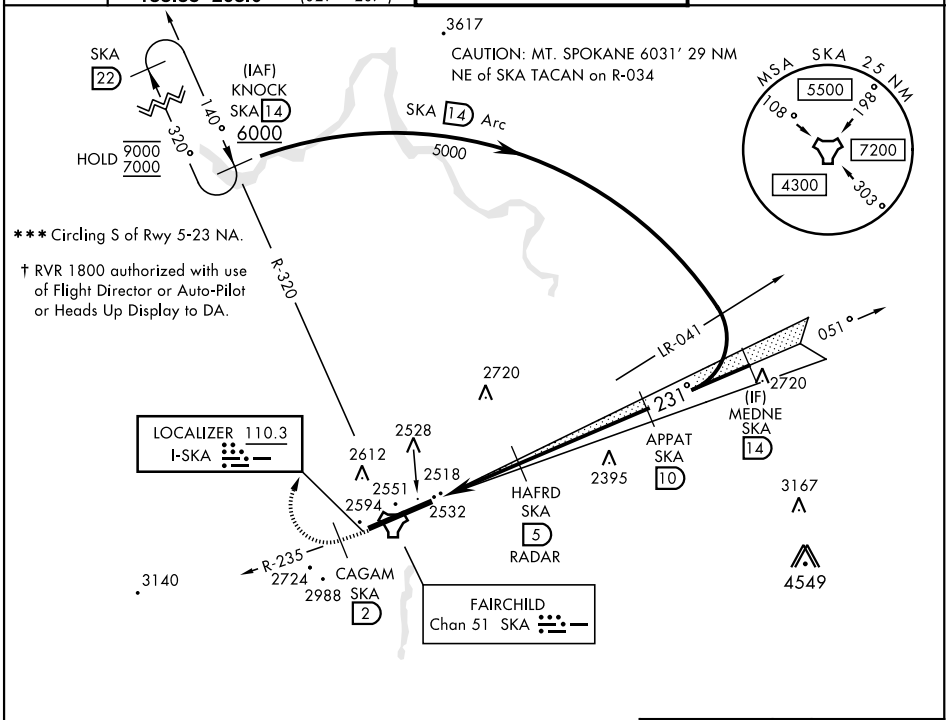

EMERG SAFE ALT 100 NM 10,900

7000	CAGAM	hdg
SKA R-235	SKA 2	340°

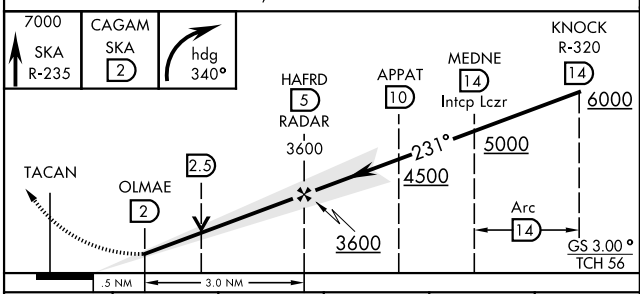

ELEV 2462	TDZE 2423

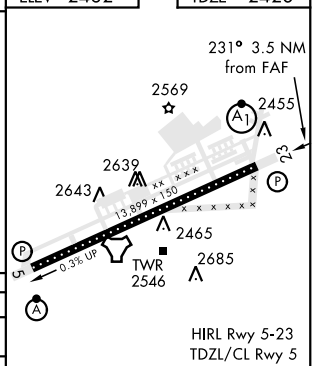

CATEGORY	A	B	C	D	E
S-ILS 23 * †	2623/24		200	(200-½)	
S-LOC 23 **	2800/24	377 (400-½)	2800/35	377	(400-⅝)
C CIRCLING ***	2900-1 438 (500-1)	2920-1 458 (500-1)	3040-1½ 578 (600-1½)	3040-2 578 (600-2)	3500-3 1038(1100-3)

FAF to MAP 3.0 NM

Knots	60	90	120	150	180
Min:Sec	3:00	2:00	1:30	1:12	1:00

NW-1, 15 JUL 2021 to 12 AUG 2021