CLOVIS, NEW MEXICO

TACAN RWY 13

TACAN CVS Chan 53	APCH CRS 120°	Rwy ldg 8196 TDZE 4294 Arpt Elev 4295	AL-512 [USAF]	CANNON AFB (KCVS)

* When ALS inop, increase CAT AB vis to 1 mile, CAT CDE vis to 1⅜ miles.

SSALR A3

† MISSED APPROACH: Climb to 6000 out CVS TACAN R-130 to 5.6 DME (HOMEP) then turn right climbing to 7000 intercept CVS R-193 to 12 DME (CLINK) and hold.

ATIS	CANNON APP CON	CANNON TOWER	GND CON	CLNC DEL
119.1 269.9	118.425 352.1	120.4 270.25	121.9 275.8	120.2 293.225

† Missed approach requires use of RNAV or ATC radar monitoring.

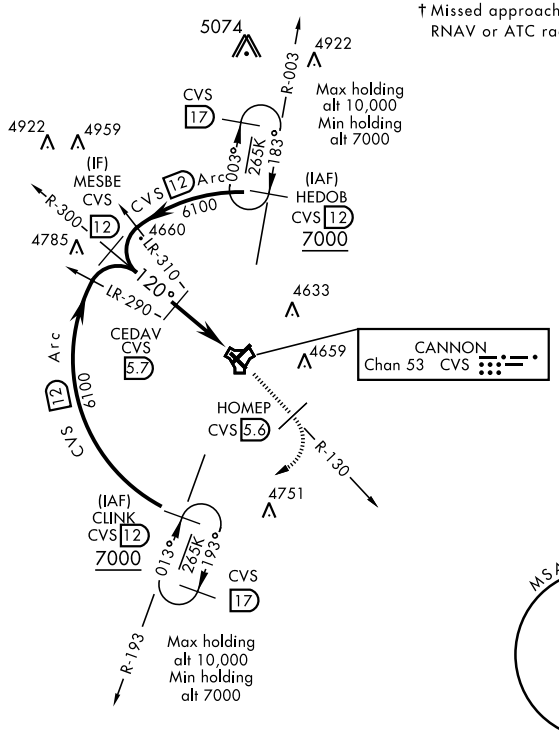

EMERG SAFE ALT 100 NM 9000

6000	HOMEP	7000	CLINK
CVS R-130	CVS R-130 5.6		CVS R-193 12

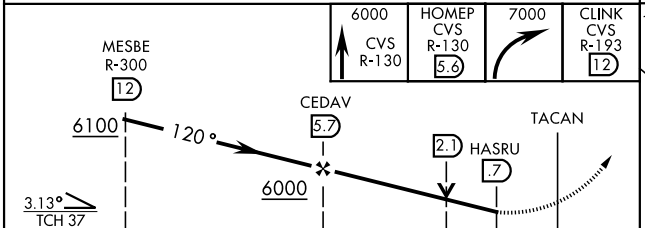

ELEV 4295 | TDZE 4294

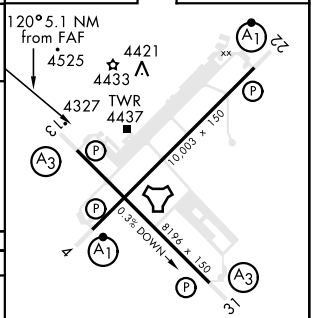

CATEGORY	A	B	C	D	E
S-13*	4800-¾ 506 (600-¾)		4800-1 506 (600-1)		
C CIRCLING	4840-1 545 (600-1)		4860-1½ 565 (600-1½)	5000-2¼ 705 (800-2¼)	5020-2½ 725 (800-2½)

REIL all Rwy
HIRL all Rwy