YUMA, ARIZONA

ILS or LOC/DME RWY 21R

LOC I-YUM 108.3	APCH CRS 213°	Rwy ldg 21L 9239 21R 13,300 TDZE 21L 208 21R 193 Arpt Elev 213	AL-511 [USN] YUMA MCAS/YUMA INTL (KNYL)

VOR required.

T * When ALS inop, increase vis to ¾ mile.
**When ALS inop, increase CAT AB vis to 1 mile, CAT CD vis to 1⅛ miles.

MALSR A5

MISSED APPROACH: Climb to 900, then climbing right turn to 3600 direct BZA VORTAC and BZA R-337 to CAZZI and hold.

ATIS ★	YUMA APP CON	YUMA TOWER ★	GND CON	CLNC DEL	ASR/PAR
118.8 273.5	124.7 371.975	119.3 (CTAF) L 377.075	121.9 314.0	118.0 336.4	

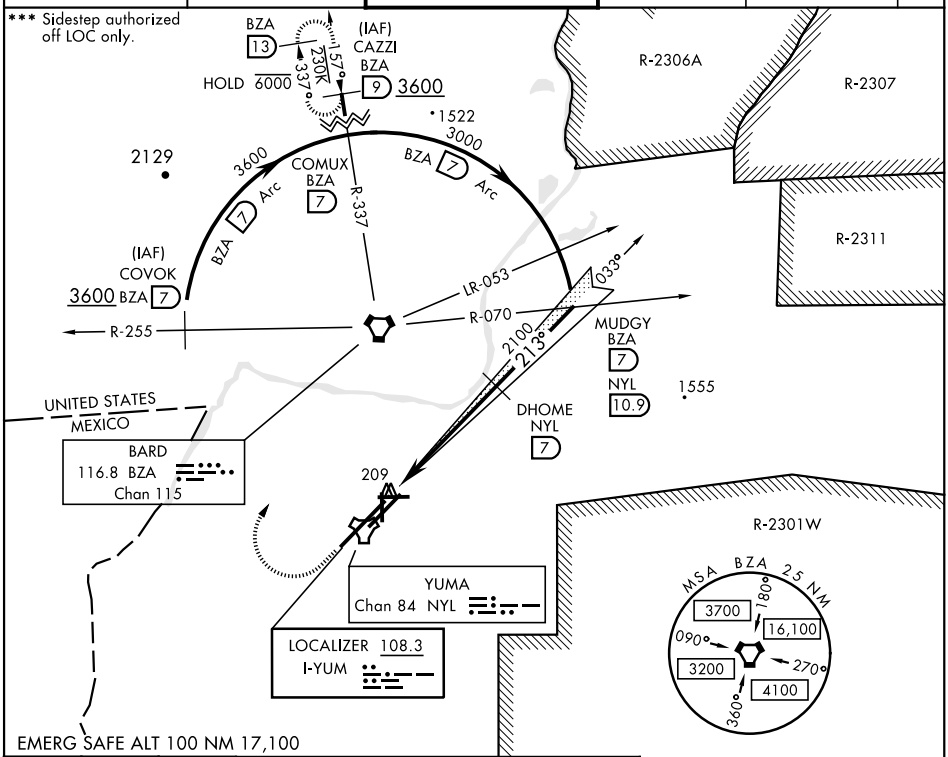

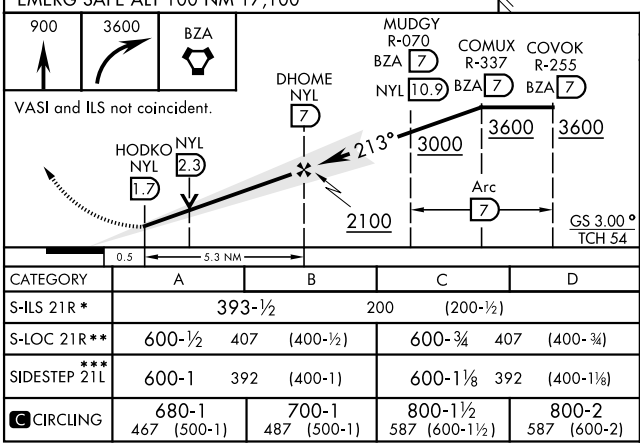

ELEV 213	TDZE 21L 208
3L-21R 13,300 x 200	TDZE 21R 193
3R-21L 9239 x 150	
8-26 6146 x 150	
17-35 5710 x 150	

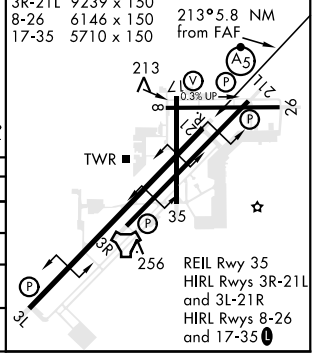

CATEGORY	A	B	C	D
S-ILS 21R *	393-½ 200 (200-½)			
S-LOC 21R**	600-½ 407 (400-½)		600-¾ 407 (400-¾)	
SIDESTEP *** 21L	600-1 392 (400-1)		600-1⅛ 392 (400-1⅛)	
C CIRCLING	680-1 467 (500-1)	700-1 487 (500-1)	800-1½ 587 (600-1½)	800-2 587 (600-2)

SW-4, 15 JUL 2021 to 12 AUG 2021

SW-4, 15 JUL 2021 to 12 AUG 2021