KLAMATH FALLS, OREGON

HI-TACAN RWY 32

VORTAC LMT 115.9 Chan 106	APCH CRS 328°	Rwy ldg 10,302 TDZE 4095 Arpt Elev 4095

JAL-473 [USAF] CRATER LAKE-KLAMATH RGNL (KLMT)

*When ALS inop, increase all CATS vis 1⅜.
**Circling NA for CAT D and E east of Rwy 14-32.

MALSR A5

†MISSED APPROACH: Climb to 5500 then climbing left turn to 13,000 on heading 230° and LMT VORTAC R-265 to OLEBY/LMT 15 DME and hold. Continue climb in hold to 13,000.

ATIS	KINGSLEY APP CON	KINGSLEY TOWER ★	GND CON	UNICOM
126.5 263.0	123.675 270.8	133.975 (CTAF) L 257.8	121.9 348.6	122.95

† CAUTION: Missed Approach requires minimum climb rate of 414 FPNM to 12,100

CAUTION: Missed Approach Minimum Climb Rate to 12,100

Knots	120	180	240	300	360
V/V(fpm)	828	1242	1656	2070	2484

Controlling Obstacle 8208

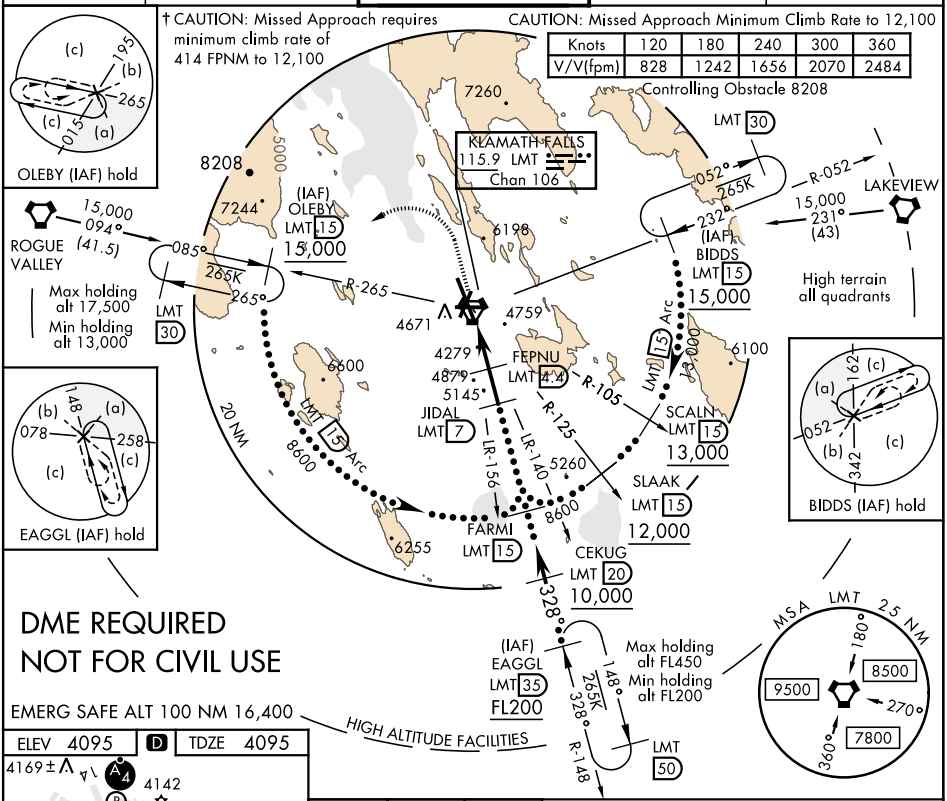

DME REQUIRED
NOT FOR CIVIL USE

EMERG SAFE ALT 100 NM 16,400

HIGH ALTITUDE FACILITIES

ELEV 4095 | D | TDZE 4095

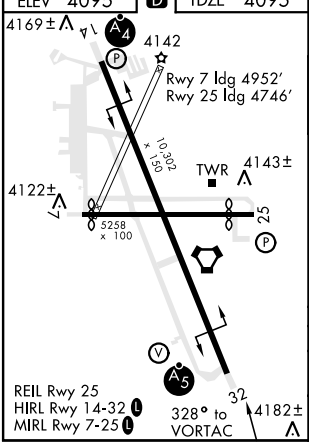

REIL Rwy 25
HIRL Rwy 14-32 L
MIRL Rwy 7-25 L

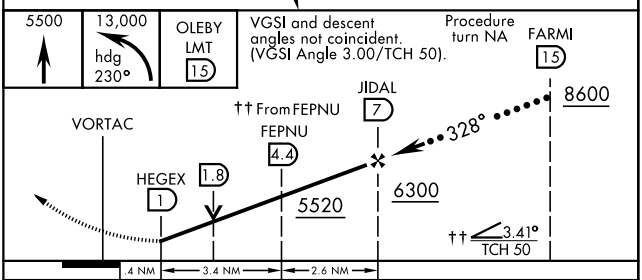

CATEGORY	C	D	E
S-32*	4540/45 445 (500-⅞)		
C CIRCLING**	5420-3 1325 (1400-3)	5660-3 1565 (1600-3)	5700-3 1605 (1700-3)

NW-1, 15 JUL 2021 to 12 AUG 2021

NW-1, 15 JUL 2021 to 12 AUG 2021

KLAMATH FALLS, OREGON 42° 09'N-121° 44'W CRATER LAKE-KLAMATH RGNL (KLMT)

Amdt 5 25APR19

HI-TACAN RWY 32