PERU, INDIANA

TACAN or VOR RWY 5

VORTAC GUS 108.45 Chan 21 (Y)	APCH CRS 052°	Rwy ldg 12,501 TDZE 811 Arpt Elev 811

AL-470 [USAF]

GRISSOM ARB (KGUS)

RADAR, DME required.

* When ALS inop, increase RVR to 55 and vis to 1 mile.

ALSF-1

MISSED APPROACH: Climb to 3000 on the GUS VORTAC R-041 to RICHI (GUS R-041/15 DME) and hold.

ATIS	GRISSOM APP CON	GRISSOM TOWER *	GND CON	CLNC DEL
108.45 270.8	121.05 338.275 EAST 123.85 291.675 WEST	133.7 290.45	128.425 275.8	128.425 275.8

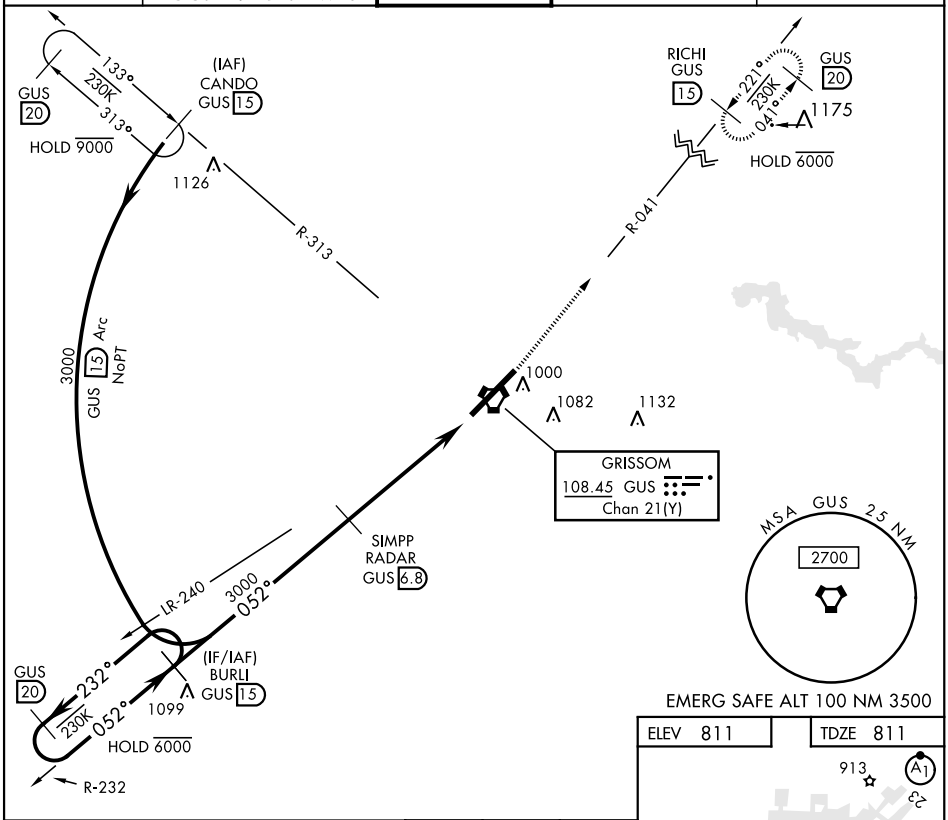

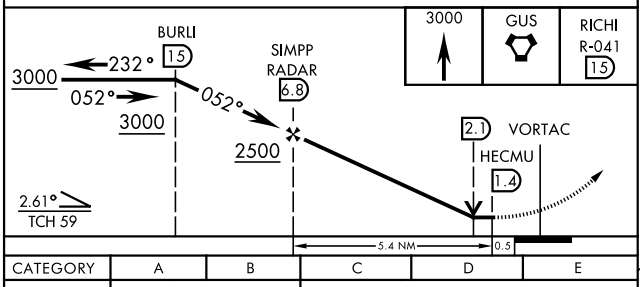

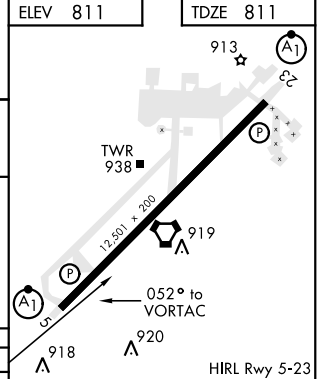

CATEGORY	A	B	C	D	E
S-5 *	1180/24 369 (400-½)		1180/40 369 (400-¾)		
C CIRCLING	1340-1 529 (600-1)		1400-1½ 589 (600-1½)	1400-2 589 (600-2)	1440-2¼ 629 (700-2¼)

FAF to MAP 5.4 NM

Knots	60	90	120	150	180
Min:Sec	5:24	3:36	2:42	2:10	1:48

EC-2, 15 JUL 2021 to 12 AUG 2021
EC-2, 15 JUL 2021 to 12 AUG 2021