PERU, INDIANA

ILS or LOC RWY 23

LOC I-RSM 109.5	APCH CRS 226°	Rwy ldg 12,501 TDZE 799 Arpt Elev 811	AL-470 [USAF]	GRISSOM ARB (KGUS)

RADAR, DME required.

*When ALS inop, increase RVR to 40 and vis to ¾ mile.

**When ALS inop, increase CAT AB RVR to 55 and vis to 1 mile, CAT CDE RVR to 60 and vis to 1⅛ miles.

ALSF-1

MISSED APPROACH: Climb to 3000 on the GUS R-232 to BURLI (GUS R-232/15 DME) and hold.

ATIS	GRISSOM APP CON	GRISSOM TOWER *	GND CON	CLNC DEL
108.45 270.8	121.05 338.275 EAST 123.85 291.675 WEST	133.7 290.45	128.425 275.8	128.425 275.8

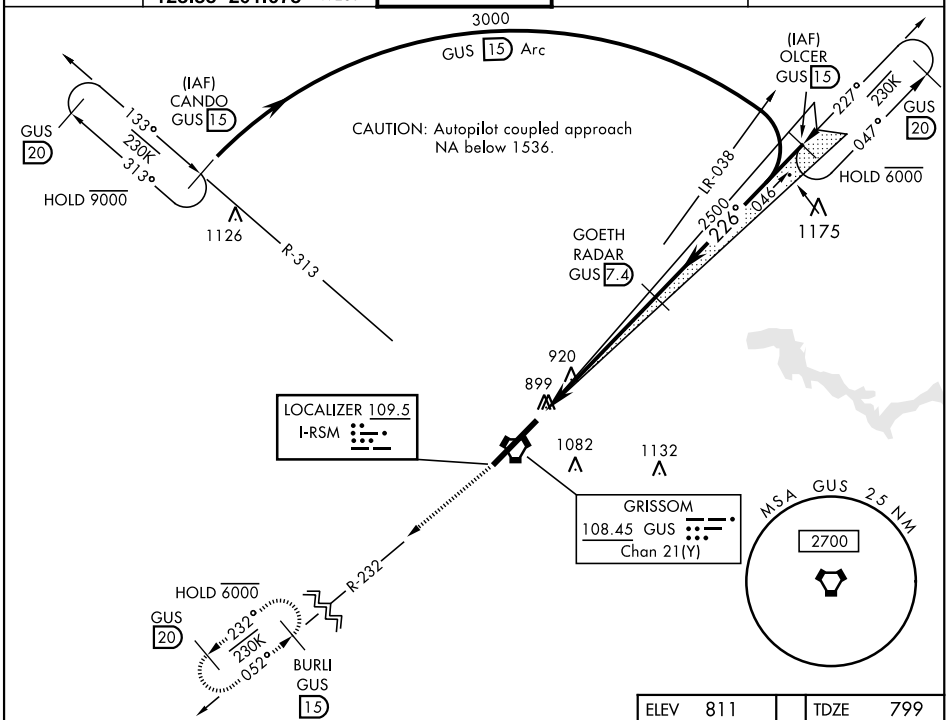

EMERG SAFE ALT 100 NM 3500

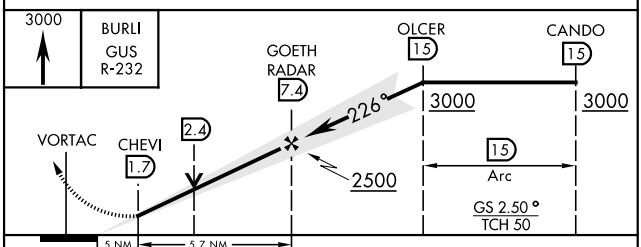

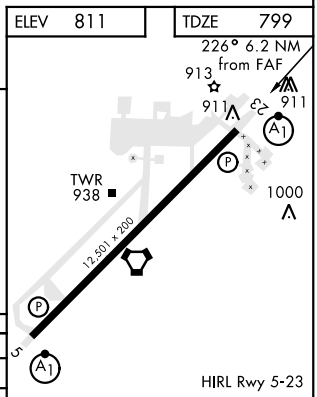

CATEGORY	A	B	C	D	E
S-ILS 23*	999/24 200 (200-½)				
S-LOC 23**	1180/24 381 (400-½)		1180/35 381 (400-⅝)		
C CIRCLING	1340-1 529 (600-1)		1400-1½ 589 (600-1½)	1400-2 589 (600-2)	1440-2¼ 629 (700-2¼)

FAF to MAP 5.7 NM					
Knots	60	90	120	150	180
Min:Sec	5:42	3:48	2:51	2:17	1:54

EC-2, 15 JUL 2021 to 12 AUG 2021
EC-2, 15 JUL 2021 to 12 AUG 2021