WICHITA FALLS, TEXAS

HI-TACAN RWY 15C

TACAN SHP Chan 45	APCH CRS 154°	Rwy ldg 10,002 THRE 1003 Arpt Elev 1019	JAL-454 [USAF]	SHEPPARD AFB/WICHITA FALLS MUNI (KSPS)

* When ALS inop, increase CAT CDE vis to 1⅛ miles.
** Circling not authorized W of Rwy 15R-33L.

ALSF-1

MISSED APPROACH: Climb and maintain 3100, intercept SHP TACAN R-155 to SHP R-155/9 DME (JIVIT) and hold.

ATIS ★	SHEPPARD APP CON	SHEPPARD TOWER ★	GND CON	CLNC DEL	ASR
132.05 269.9	118.2 269.025	119.75 279.525 (CTAF)	125.5 289.4	121.2 282.225	

CAUTION: Do not confuse parallel taxiway with Rwy 15R-33L.

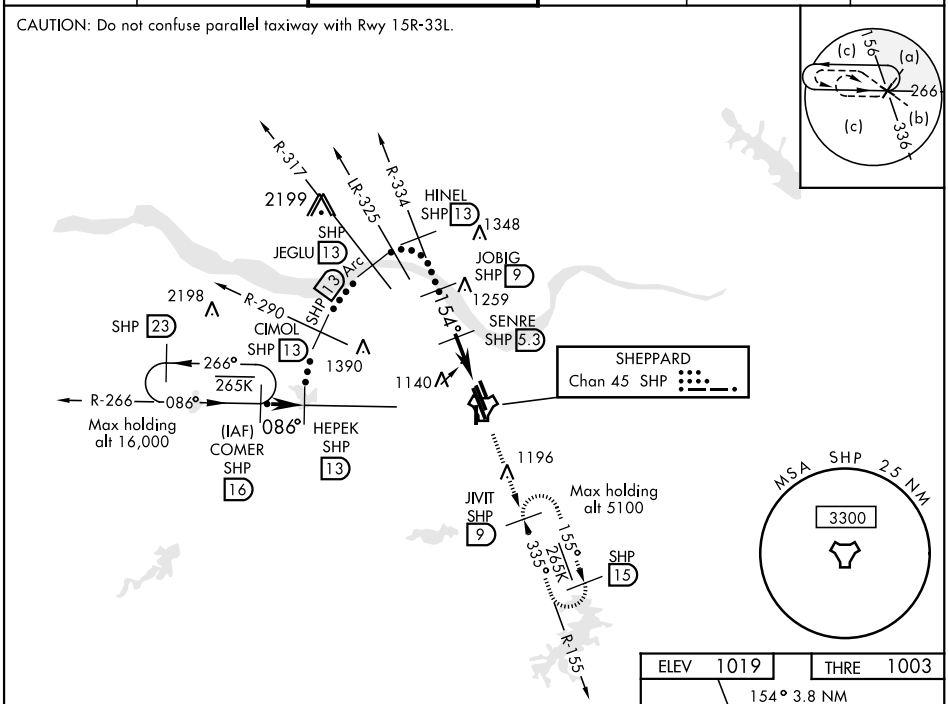

EMERG SAFE ALT 100 NM 4600

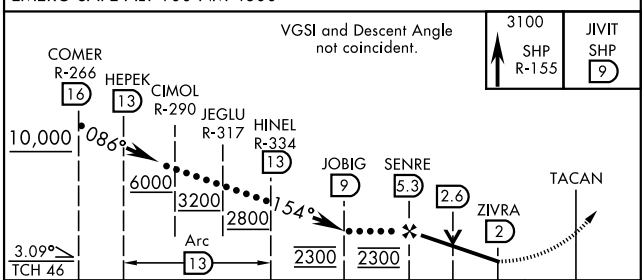
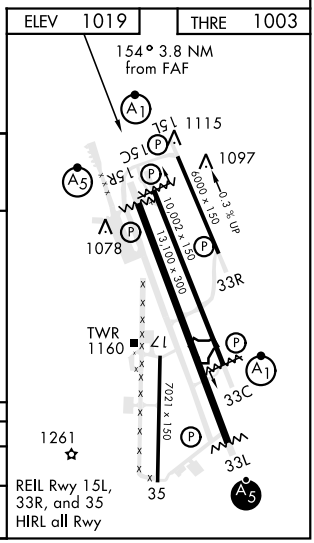
CATEGORY	C	D	E
S-15C *	1420-¾ 417 (500-¾)		
C CIRCLING **	1480-1½ 461 (500-1½)	2020-3 1001 (1100-3)	2080-3 1061 (1100-3)