WICHITA, KANSAS

RNAV (GPS) RWY 19R

MC CONNELL AFB (KIAB)

AL-453 (USAF)

WAAS CH 71277 W19A	APCH CRS 189°	Rwy ldg 12,000 TDZE 1372 Arpt Elev 1372

* When ALS inop, increase RVR to 40, vis to 3/4 mile.
** When ALS inop, increase vis to 1 1/4 miles.
*** When ALS inop increase CAT AB RVR to 55, vis to 1 mile. CAT CDE vis to 1 3/8 miles.

ALSF-1

MISSED APPROACH: Climb to 4000 direct HOKET and hold.

D ATIS	WICHITA APP CON	TOWER	GND CON
124.65 269.9	134.8 269.1	127.25 291.775	118.0 275.8

DME/DME RNP-0.3 NA

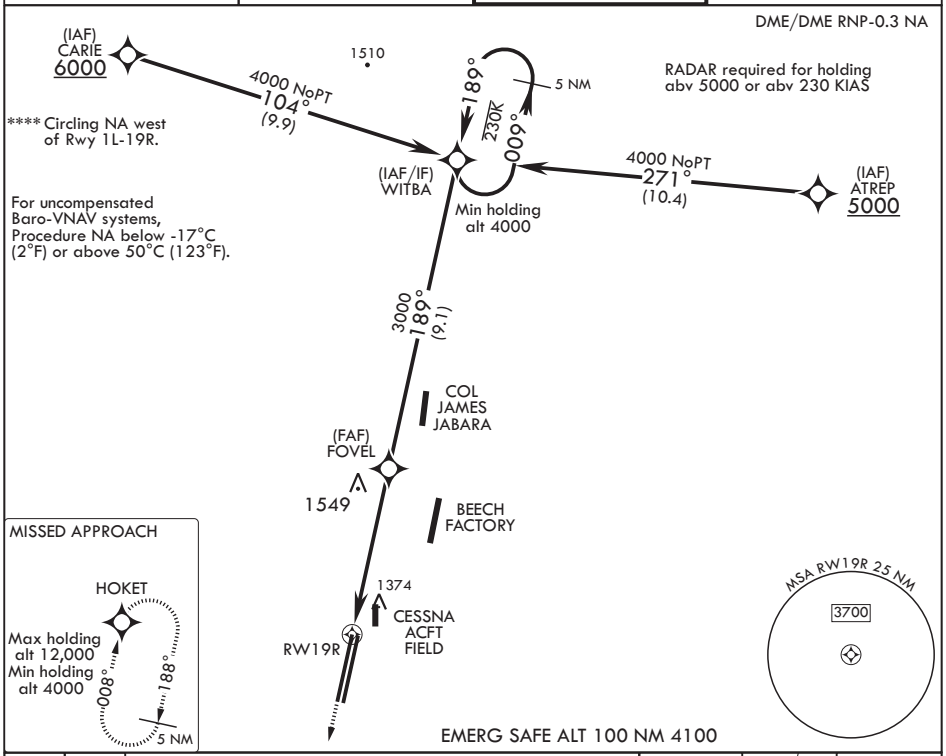

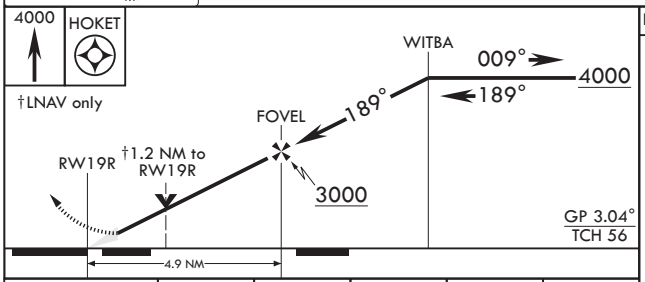

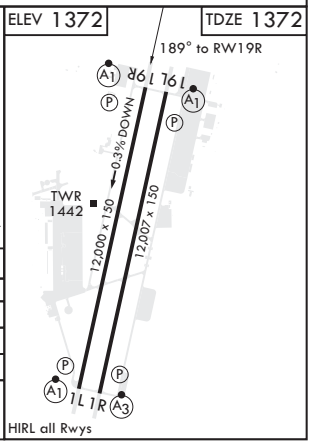

CATEGORY	A	B	C	D	E
LPV DA*	1572/24		200	(200-½)	
LNAV/VNAV DA**	1748/40		376	(400-¾)	
LNAV MDA***	1820/24 448 (500-½)		1820/45 448 (500-⅞)		
C CIRCLING****	1900-1 528 (600-1)		1900-1½ 528 (600-1½)	2400-3 1028 (1100-3)	