VALPARAISO, FLORIDA

RNAV (GPS) RWY 19

APCH CRS	Rwy ldg	10,001
192°	THRE	60
	Arpt Elev	84

AL-436 [USAF] EGLIN AFB/DESTIN-FT WALTON BEACH (KVPS)

* When ALS inop, increase CAT AB RVR to 55 and vis to 1 mile, CAT CDE vis to 1⅜ miles.

ALSF-1 (A1)

MISSED APPROACH: Climb straight ahead to 2000 to ELISS and hold.

ATIS ★	EGLIN APP CON	EGLIN TOWER	GND CON	CLNC DEL
134.625 273.5	125.1 281.45 271°- 089° 132.1 360.6 090°- 270°	118.2 353.65	121.8 335.8	127.7 377.2

DME/DME RNP-0.3 NA

Procedure not usable at times due to restricted area activity.

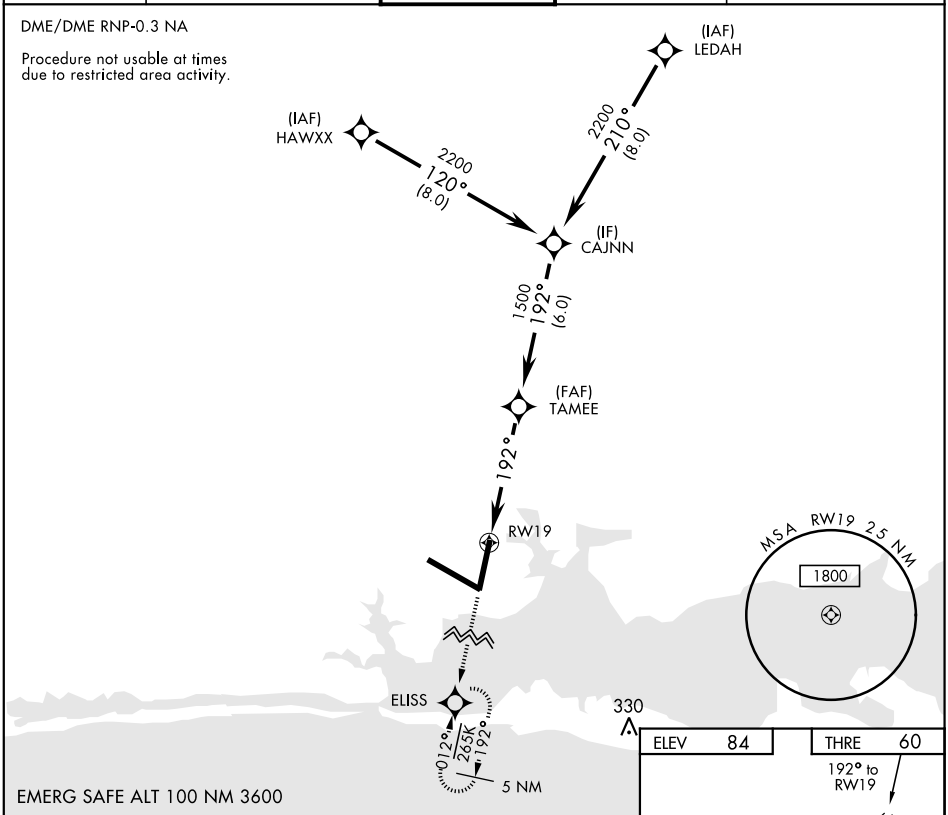

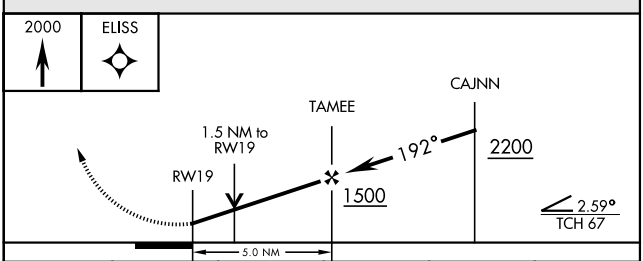

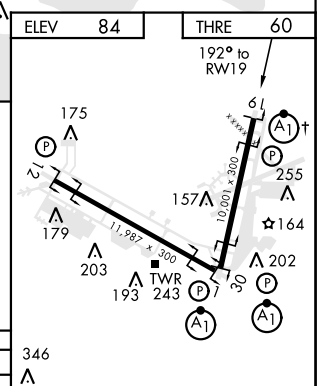

CATEGORY	A	B	C	D	E
LNAV MDA *	540/24 480 (500-½)		540/50 480 (500-1)		
CIRCLING	600-1 516 (600-1)		760-2 676 (700-2)	760-2¼ 676 (700-2¼)	760-2½ 676 (700-2½)

HIRL all Rwy

† Rwy 19 apch lgt 1500′ nonstandard.

VALPARAISO, FLORIDA
Amdt 1 30MAY13
30°29′N-86°32′W
EGLIN AFB/DESTIN-FT WALTON BEACH (KVPS)
RNAV (GPS) RWY 19

SE-3, 15 JUL 2021 to 12 AUG 2021
SE-3, 15 JUL 2021 to 12 AUG 2021