VALPARAISO, FLORIDA

ILS W or LOC W RWY 19

AL-436 [USAF] EGLIN AFB/DESTIN-FT WALTON BEACH (KVPS)

LOC/DME I-CAH	APCH CRS	Rwy ldg 10,001
109.1	192°	THRE 60
Chan 28		Arpt Elev 84

* When ALS inop, increase CAT ABCDE RVR to 40 and vis to ¾ mile.
** When ALS inop, increase CAT AB RVR to 55 and vis to 1 mile, CAT CDE RVR to 60 and vis to 1⅛ miles.

ALSF-1 (A1)

MISSED APPROACH: Climb straight ahead to 3000 to CEW R-170/35 DME (MRCEE), then as directed by ATC.

ATIS *	EGLIN APP CON	EGLIN TOWER	GND CON	CLNC DEL
134.625 273.5	125.1 281.45 271°- 089° 132.1 360.6 090°- 270°	118.2 353.65	121.8 335.8	127.7 377.2

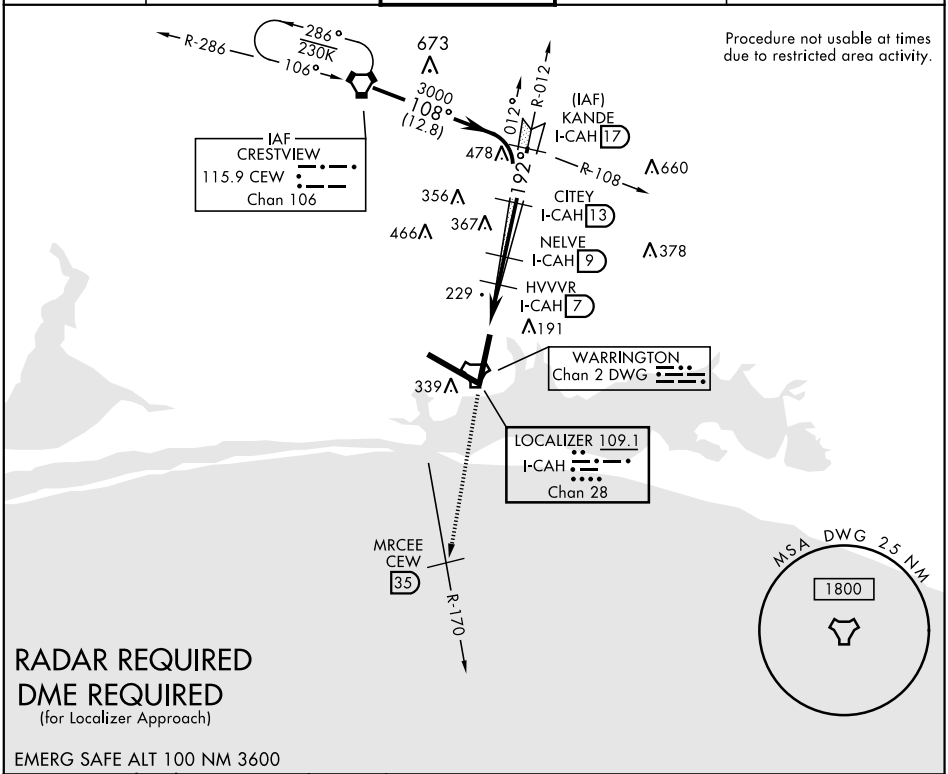

RADAR REQUIRED
DME REQUIRED
(for Localizer Approach)

EMERG SAFE ALT 100 NM 3600

ELEV 84 THRE 60

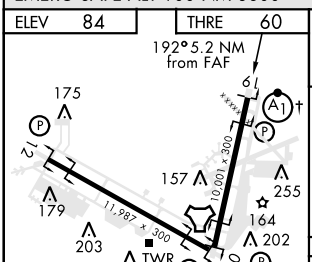

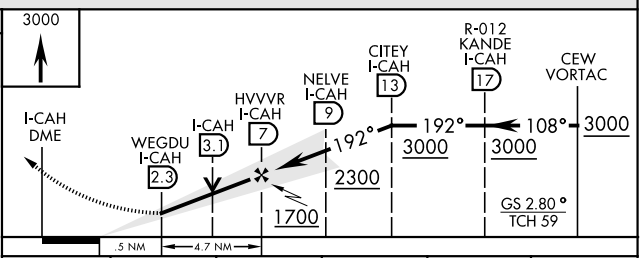

LOC FAF to MAP 4.7 NM

Knots	60	90	120	150	180
Min:Sec	4:48	3:08	2:21	1:53	1:34

CATEGORY	A	B	C	D	E
S-ILS 19 *	260/24		200	(200-½)	
S-LOC 19 **	480/24	420 (400-½)	480/40	420	(400-¾)
CIRCLING	660-1	576 (600-1)	760-2 676 (700-2)	760-2¼ 676 (700-2¼)	760-2½ 676 (700-2½)