BOSSIER CITY, LOUISIANA

ILS or LOC Z RWY 15

LOC I-JKC	APCH CRS	Rwy ldg 11,758 THRE 163 Arpt Elev 165
108.9	149°	

AL-391 [USAF]

BARKSDALE AFB (KBAD)

* When ALS inop, increase RVR to 40 and vis to ¾ mile.
** When ALS inop, increase CAT AB RVR to 55 and vis to 1 mile, CAT CDE vis to 1⅜ miles.

ALSF-1

MISSED APPROACH: Climb to 3000 via BAD R-143 direct TOUEY and hold.

ATIS	SHREVEPORT APP CON	BARKSDALE TOWER	GND CON	ASR
307.025	320°-152° 123.75 360.725 153°-319° 119.9 335.55	128.25 278.3	121.8 253.5	

*** Circling not authorized W of Rwy.

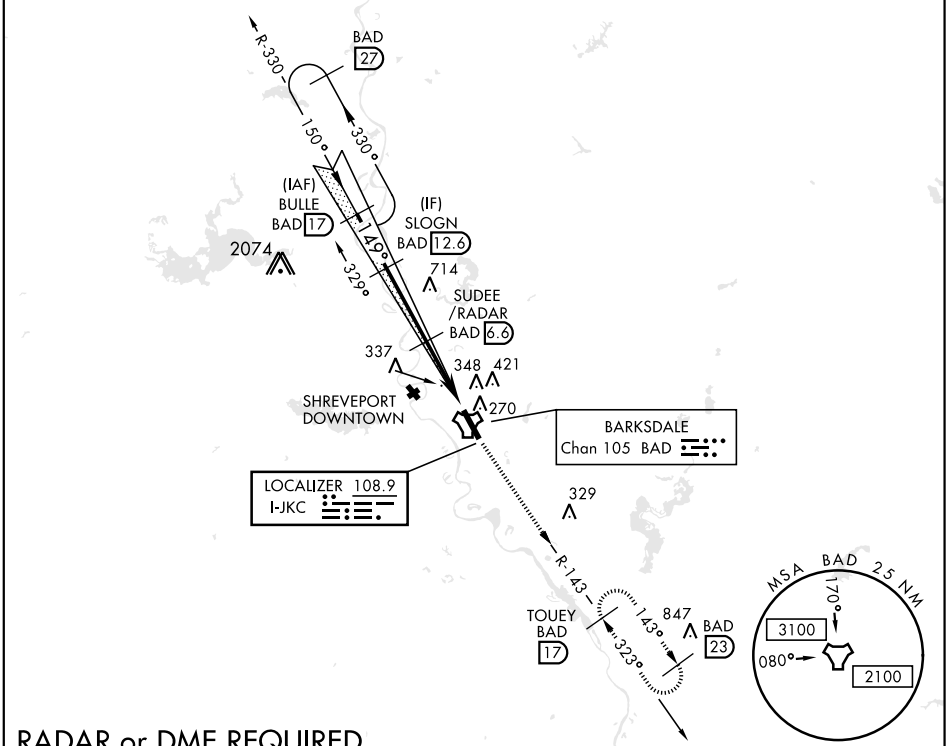

RADAR or DME REQUIRED

EMERG SAFE ALT 100 NM 3300

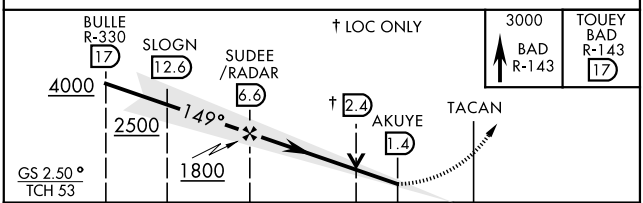

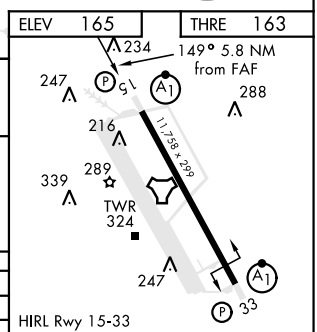

CATEGORY	A	B	C	D	E
S-ILS 15 *	363/24 200 (200-½)				
S-LOC 15 **	640/24 477 (500-½)		640/50 477 (500-1)		
*** C CIRCLING	NOT AUTHORIZED			760-2 595 (600-2)	780-2¼ 615 (700-2¼)

FAF to MAP 5.2 NM					
Knots	60	90	120	150	180
Min:Sec	5:12	3:28	2:36	2:05	1:44

SC-4, 15 JUL 2021 to 12 AUG 2021