OGDEN, UTAH

HI-ILS or LOC Y RWY 14

LOC I-HIF	APCH CRS	Rwy ldg	13,500
109.9	139°	TDZE	4786
		Arpt Elev	4789

JAL-296 (USAF)

HILL AFB (KHIF)

* When ALS inop, increase RVR to 40, and vis to 3/4 mile.
** When ALS inop, increase RVR to 55, and vis to 1 mile.
*** Circling not authorized NE of Rwy 14-32.

ALSF-2

MISSED APPROACH: Climb to 5300, then turn right heading 290°, remain within HIF TACAN 5.7 DME until established on 290° hdg. Intercept the HIF R-250 outbd. Cross RAAMZ at 6500, then climb and maintain 7200 direct to FUUJN and hold.

ATIS	SALT LAKE CITY APP CON	TOWER	GND CON	CLNC DEL
134.925 397.9	121.1 319.25	127.15 263.15	121.6 275.8	124.1 335.8

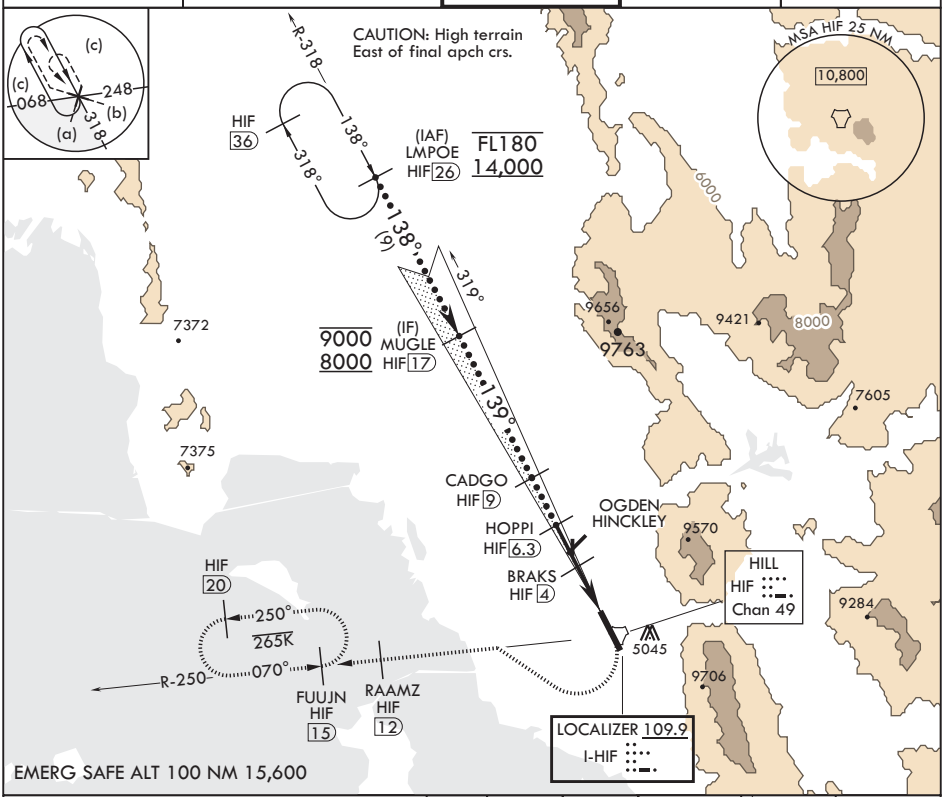

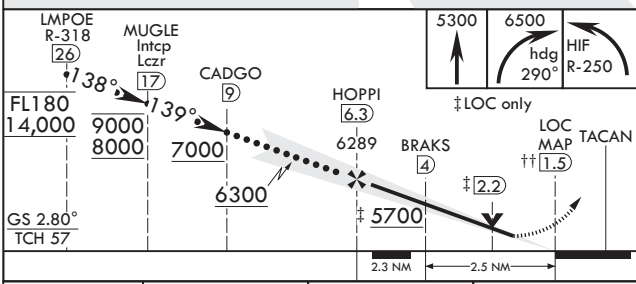

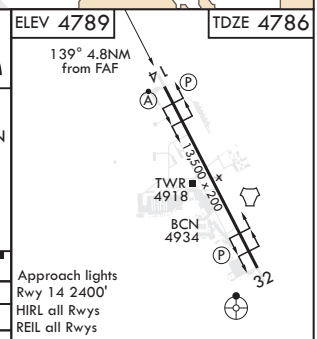

Approach lights
Rwy 14 2400'
HIRL all Rwys
REIL all Rwys

CATEGORY	C	D	E
S-ILS 14*	4986/24	200	(200-½)
S-LOC 14**	5040/24	254	(300-½)
C CIRCLING***	5240-1½ 451 (500-1½)	5340-2 551 (600-2)	5860-3 1071 (1100-3)

FAF to MAP 4.8 NM

Knots	120	140	160	180	200
Min:Sec	2:24	2:03	1:48	1:36	1:26

OGDEN, UTAH

41°07'N - 111°58'W

HILL AFB (KHIF)

Amdt 7 28MAR19

HI-ILS or LOC Y RWY 14

SW-4, 15 JUL 2021 to 12 AUG 2021