NORFOLK, VIRGINIA

TACAN RWY 28

TACAN NGU Chan 86Y	APCH CRS 290°	Rwy ldg 7375 TDZE 14 Arpt Elev 15	AL-290 [USN]	NORFOLK NS (CHAMBERS FIELD) (KNGU)

* When ALS inop, increase CAT AB vis to 1 mile, CAT CD vis to 1⅜ miles.
** Circling not authorized S of Rwy 10-28.
Helicopter vis reduction below ¾ mile not authorized.

SSALS A4

MISSED APPROACH: Climb to 2300 on NGU TACAN R-277 then as directed by ATC.

ATIS	NORFOLK APP CON	CHAMBERS TOWER	GND CON	CLNC DEL	ASR/PAR
118.425 342.0	118.9 353.7	124.3 379.15	121.8 370.85	120.7 339.8	

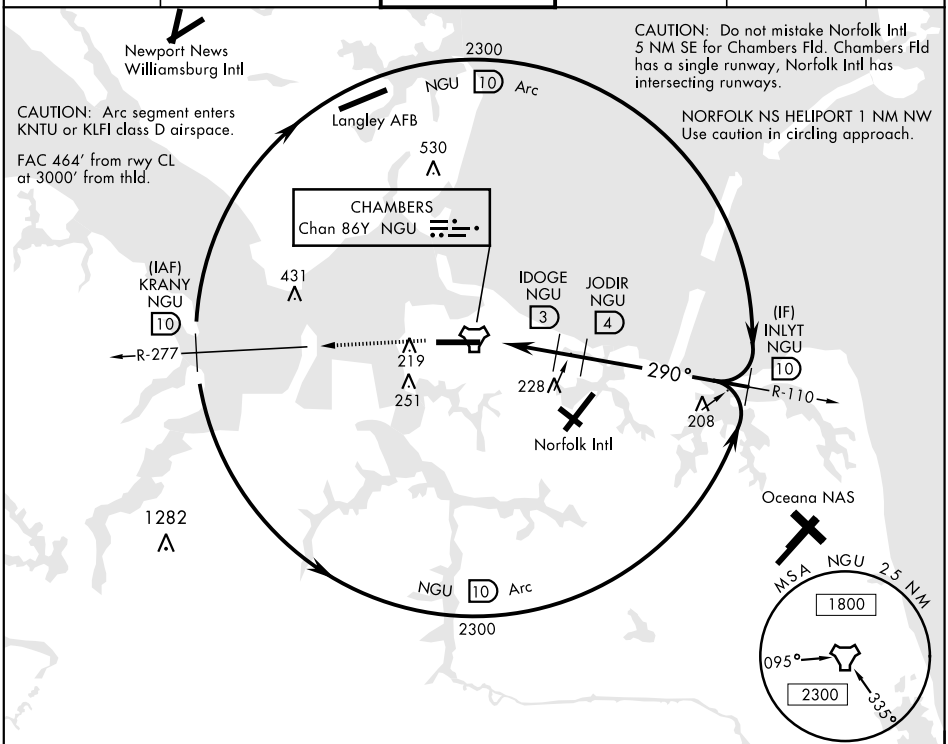

RADAR REQUIRED

EMERG SAFE ALT 100 NM 4100

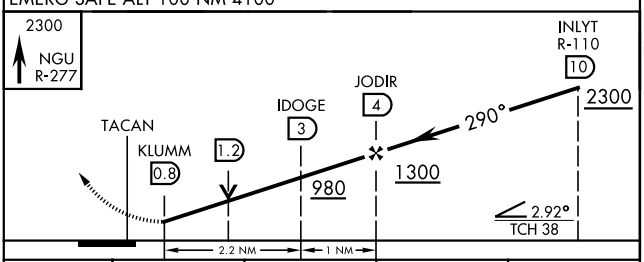

CATEGORY	A	B	C	D
S-28 *	460-¾ 446 (500-¾)		460-1 446 (500-1)	
C CIRCLING **	500-1 485 (500-1)	560-1 545 (600-1)	560-1½ 545 (600-1½)	580-2 565 (600-2)

ELEV 15	TDZE 14

Rwy 10 ldg 8071′
Rwy 28 ldg 7375′

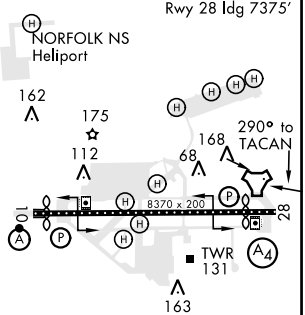

HIRL Rwy 10-28
REIL Rwy 10-28
TDZL/CL Rwy 10-28