NORFOLK, VIRGINIA

RNAV (GPS) RWY 10

APCH CRS	Rwy ldg	8071
100°	TDZE	14
	Arpt Elev	15

AL-290 [USN]

NORFOLK NS (CHAMBERS FIELD) (KNGU)

* When ALS inop, increase vis to 1⅜ miles.
** When ALS inop, increase CAT AB vis to 1 mile, CAT CDE vis to 1⅜ miles.

ALSF-2

MISSED APPROACH: Climb to 800 then climbing left turn to 3000 direct GLEEP and hold.

ATIS	NORFOLK APP CON	CHAMBERS TOWER	GND CON	CLNC DEL	ASR/PAR
118.425 342.0	118.9 353.7	124.3 379.15	121.8 370.85	120.7 339.8	

*** Circling not authorized S of Rwy 10-28.

DME/DME RNP-0.3 NA

For uncompensated Baro-VNAV systems LNAV/VNAV NA below -15°C (5°F) and above 54°C (130°F).

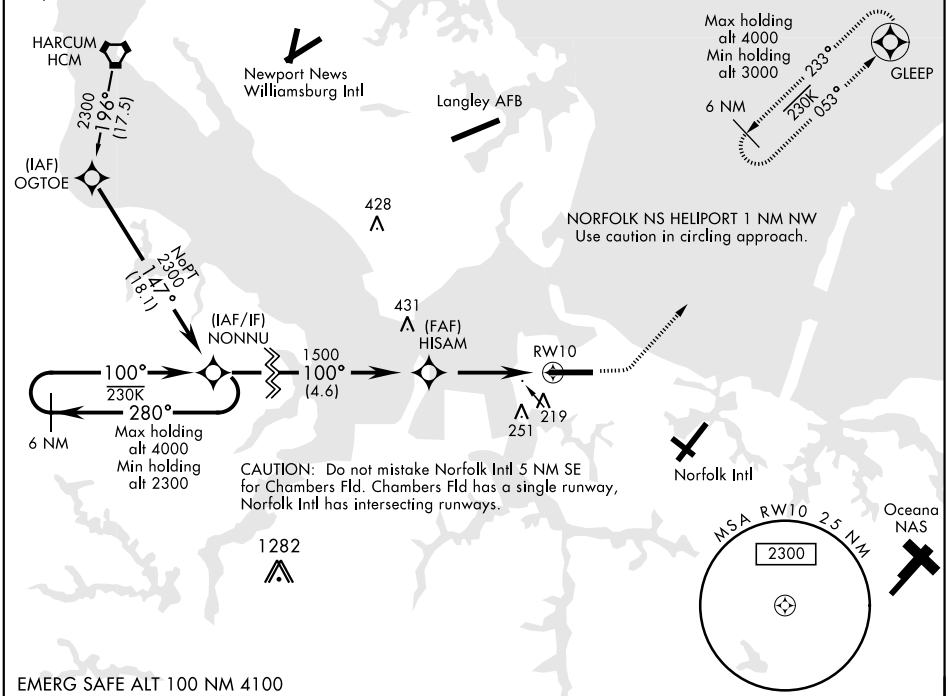

EMERG SAFE ALT 100 NM 4100

VGSI and RNAV GP not coincident with VGSI 3.00/TCH 35.

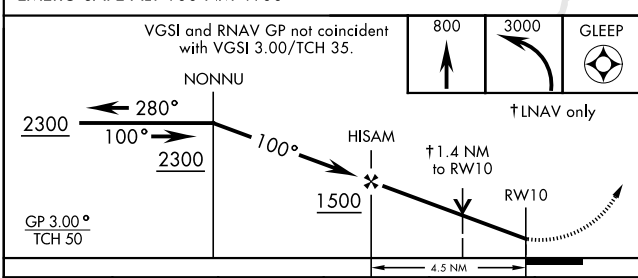

CATEGORY	A	B	C	D	E
LNAV/ VNAV DA *	500-1 486 (500-1)				
LNAV MDA **	500-½ 486 (500-½)		500- 1 486 (500-1)		
*** CIRCLING	500-1 485 (500-1)	560-1 545 (600-1)	560-1½ 545 (600-1½)	580-2 565 (600-2)	700-2½ 685 (700-2½)

ELEV 15 | TDZE 14

Rwy 10 ldg 8071′
Rwy 28 ldg 7375′

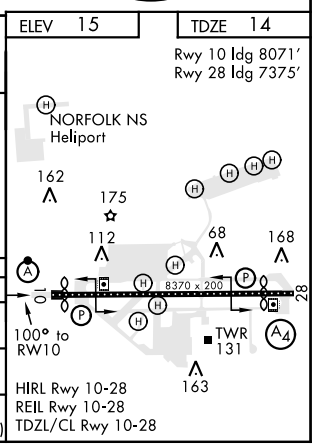

HIRL Rwy 10-28
REIL Rwy 10-28
TDZL/CL Rwy 10-28

NE-3, 15 JUL 2021 to 12 AUG 2021