| APP CRS | Rwy ldg | N/A |
|---|---|---|
| 328° | TDZE | N/A |
| | Apt Elev | 1335 |

# RNAV (GPS)-D

## ROGUE VALLEY INTL-MEDFORD (MFR)

RNP APCH.

-3°C

MISSED APPROACH: Climb to 7800 direct OED VORTAC and hold, continue climb-in-hold to 7800.

| ATIS | CASCADE APP CON ★ | MEDFORD TOWER ★ | GND CON | UNICOM |
|---|---|---|---|---|
| 127.25 | 124.3 379.9 | 119.4 (CTAF) L 257.8 | 121.8 | 122.95 |

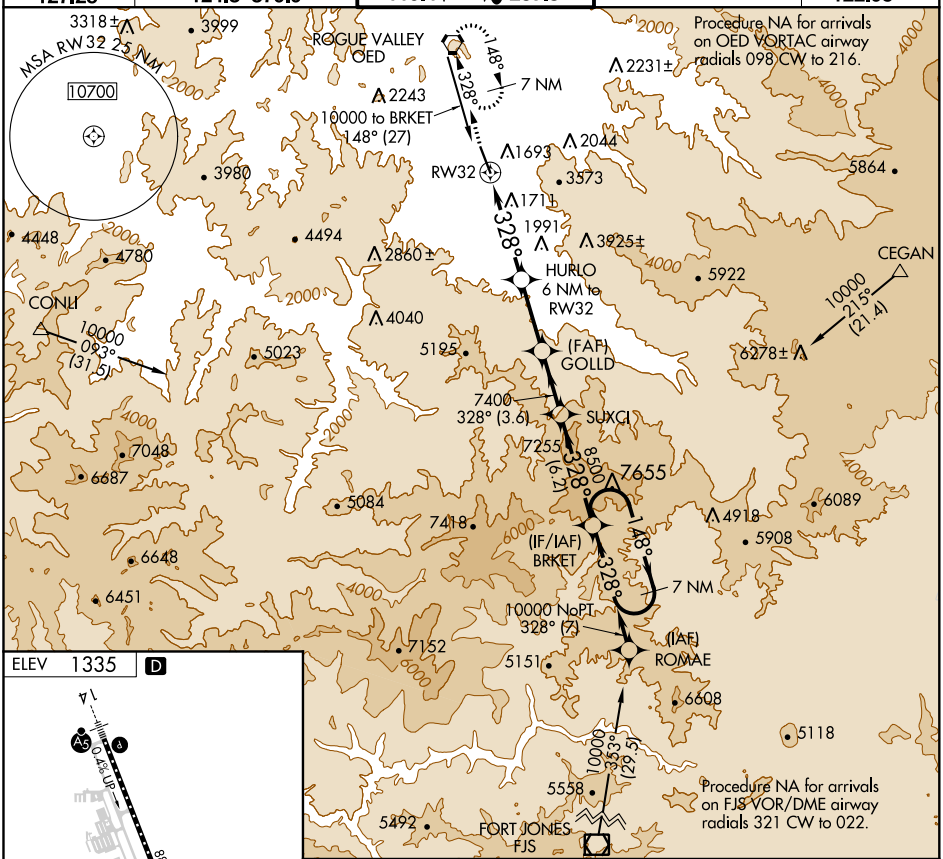


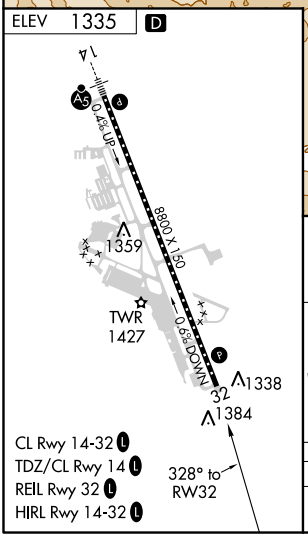


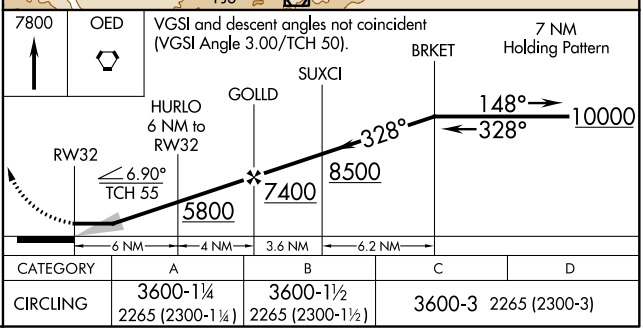


| CATEGORY | A | B | C | D |
|---|---|---|---|---|
| CIRCLING | 3600-1¼ 2265 (2300-1¼) | 3600-1½ 2265 (2300-1½) | 3600-3 2265 (2300-3) | |

NW-1, 15 JUL 2021 to 12 AUG 2021

NW-1, 15 JUL 2021 to 12 AUG 2021