LUBBOCK, TEXAS

HI-ILS or LOC RWY 17R

LOC I-LBB 111.7 Chan 54	APCH CRS 174°	Rwy ldg 11,500 TDZE 3282 Arpt Elev 3282

JAL-241 [USAF] LUBBOCK PRESTON SMITH INTL (KLBB)

T A * When ALS inop, increase CAT E RVR to 40.
** When ALS inop, increase CAT CDE vis to 1⅜ mile.
*** When ALS inop, increase CAT CDE RVR to 50.

MALSR A5

MISSED APPROACH: Climb to 3700, then climbing left turn to 6000 via LBB VORTAC R-114 to HYDRO (LBB 14.2 DME) and hold, continue climb in hold to 6000.

ATIS	LUBBOCK APP CON	LUBBOCK TOWER	GND CON	CLNC DEL
125.3 270.275	119.2 351.8	120.5 239.3	121.9 348.6	125.8 281.55

Procedure NA for arrivals on LBB VORTAC Airways R-251 CW R-305.

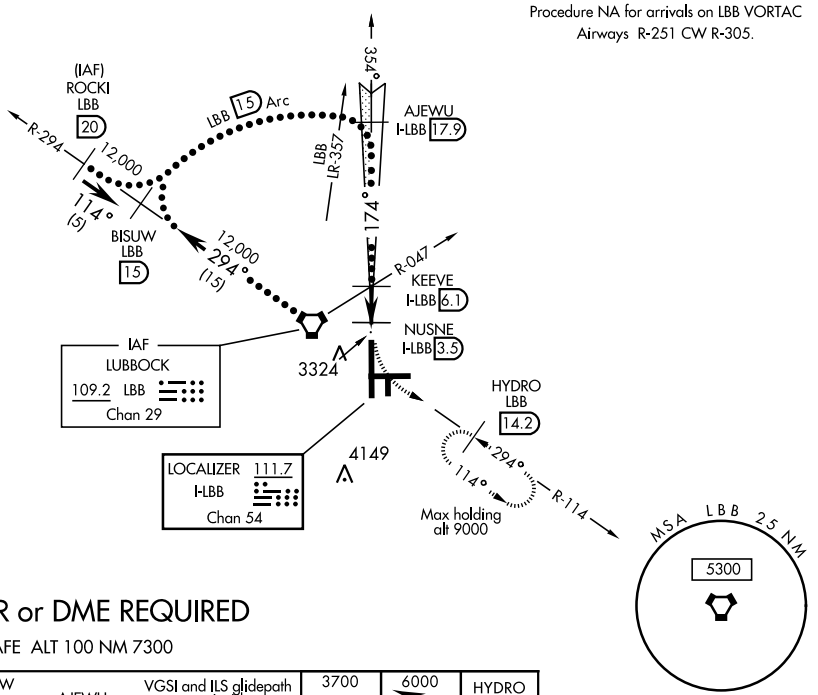

RADAR or DME REQUIRED

EMERG SAFE ALT 100 NM 7300

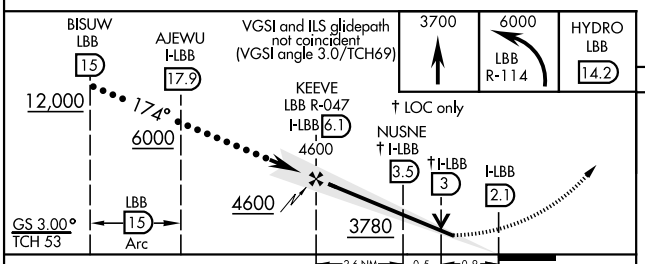

CATEGORY	C	D	E
S-ILS 17R *	3482/24 200 (200-½)		
S-LOC 17R **	3780/50 498 (500-1)		
C CIRCLING	3880-1½ 598 (600-1½)	3940-2 658 (700-2)	4100-3 818 (900-3)
NUSNE DME FIX MINIMUMS			
S-LOC 17R ***	3620/26 338 (400-¾)		
C CIRCLING	3880-1½ 598 (600-1½)	3940-2 658 (700-2)	4100-3 818 (900-3)

ELEV 3282 TDZE 3282

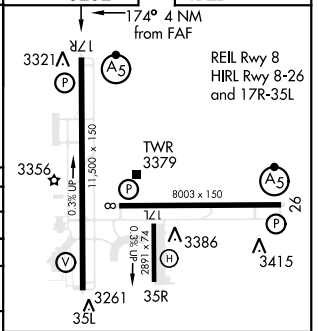

FAF to MAP 4 NM					
Knots	120	140	160	180	200
Min:Sec	2:00	1:43	1:30	1:20	1:12

SC-2, 15 JUL 2021 to 12 AUG 2021
SC-2, 15 JUL 2021 to 12 AUG 2021