APP CRS	Rwy ldg	7205
210°	TDZE	5913
	Apt Elev	5918

RNAV (GPS) Y RWY 21
CORTEZ MUNI (CEZ)

DME/DME RNP-0.3 NA.
When VGSI inop, procedure NA at night.

MISSED APPROACH: Climbing right turn to 9800 direct YURVE and hold.

ASOS	DENVER CENTER	UNICOM
135.625	118.575 348.7	122.8 (CTAF) L

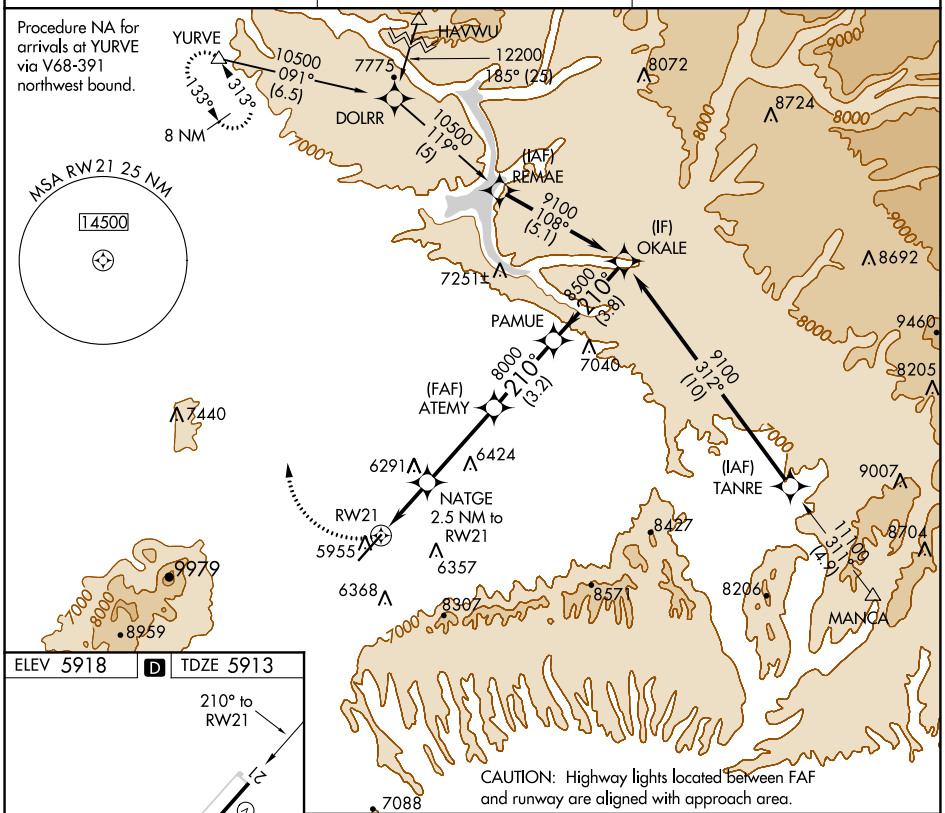

CAUTION: Highway lights located between FAF and runway are aligned with approach area.

ELEV 5918 D TDZE 5913

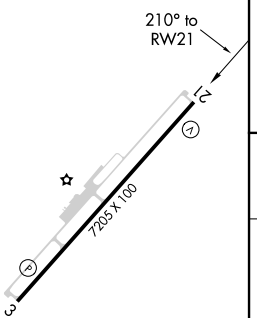

REIL Rwys 3 and 21 L
MIRL Rwy 3-21 L

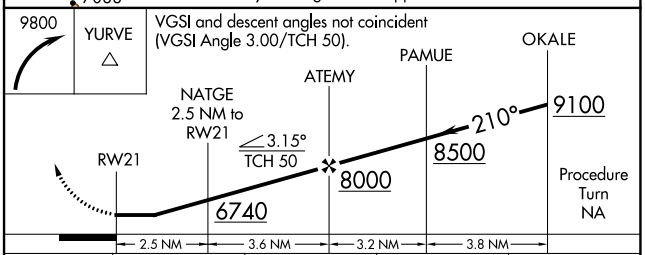

CATEGORY	A	B	C	D
LNAV MDA	6560-1 647 (700-1)		6560-1¾ 647 (700-1¾)	6560-2 647 (700-2)
CIRCLING	6560-1 642 (700-1)		6600-2 682 (700-2)	6800-3 882 (900-3)

SW-1, 15 JUL 2021 to 12 AUG 2021

SW-1, 15 JUL 2021 to 12 AUG 2021