DAYTON, OHIO

ILS or LOC RWY 5L

WRIGHT-PATTERSON AFB (KFFO)

LOC I-FAE	APCH CRS	Rwy ldg / TDZE / Arpt Elev
109.7	053°	12,600 / 803 / 823

AL-108 [USAF]

* When ALS inop, increase RVR to 40 and vis to ¾ mile.
** When ALS inop, increase CAT AB RVR to 55 and vis to 1 mile, CAT CDE vis to 1⅜ miles.

ALSF-1

†MISSED APPROACH: Climb to 2000 via FFO R-053 at 5 DME, turn right direct CLACK climbing to 3100 and hold.

ATIS	COLUMBUS APP CON	PATTERSON TOWER	GND CON
124.475 269.9	118.85 269.275	126.9 281.45	121.8 335.8

*** When Rwy 23R VGSI inop, circling to Rwy 23R NA at night.

†Missed approach requires use of RNAV or ATC radar monitoring.

DME or RADAR REQUIRED FOR LOCALIZER

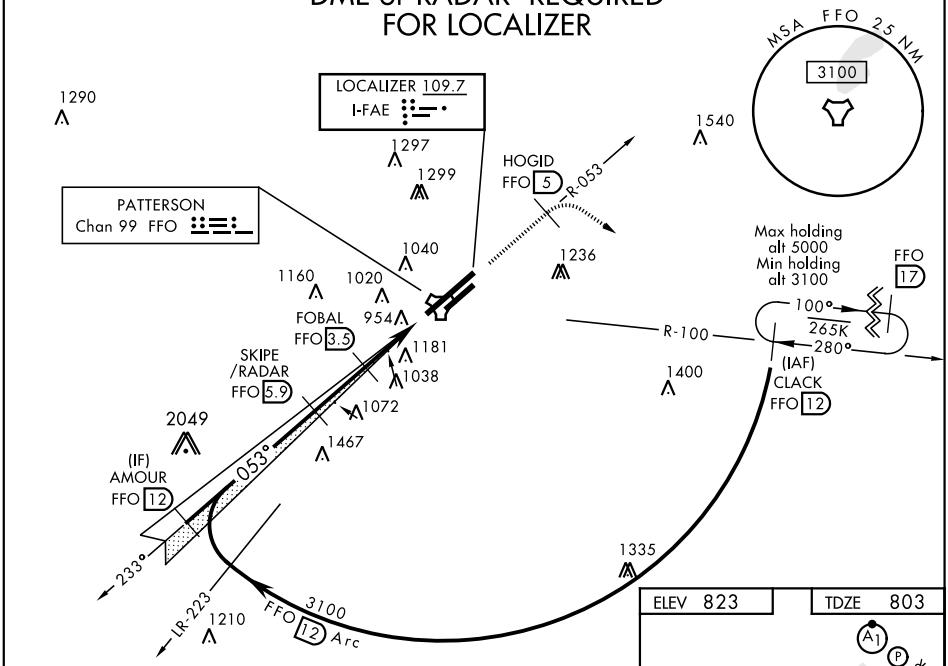

EMERG SAFE ALT 100 NM 3700

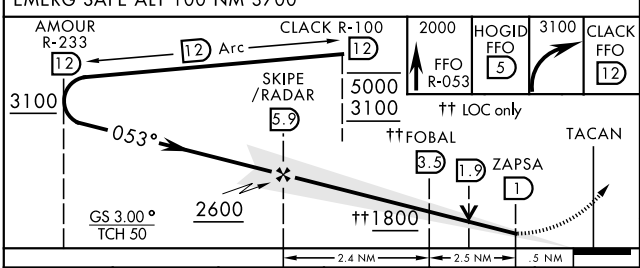

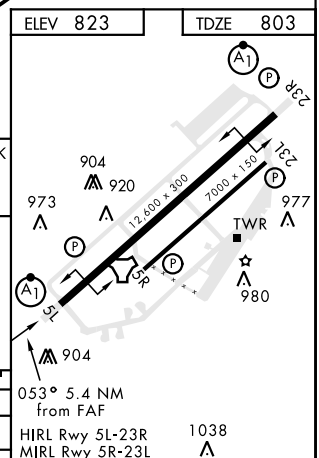

CATEGORY	A	B	C	D	E
S-ILS 5L *	1003/24 200 (200-½)				
S-LOC 5L **	1280/24 476 (500-½)		1280/50 476 (500-1)		
*** CIRCLING	1380-1 557 (600-1)	1440-1 617 (700-1)	1560-2 737 (800-2)	1620-2½ 797 (800-2½)	1620-2¾ 797 (800-2¾)

FAF to MAP 4.9 NM					
Knots	60	90	120	150	180
Min:Sec	4:54	3:16	2:27	1:58	1:38

EC-2, 15 JUL 2021 to 12 AUG 2021
EC-2, 15 JUL 2021 to 12 AUG 2021