AMARILLO, TEXAS

HI-VOR or TACAN RWY 22

VORTAC PNH 116.6 Chan 113	APCH CRS 235°	Rwy ldg 13,502 TDZE 3606 Arpt Elev 3607	JAL-19 [USAF]	RICK HUSBAND AMARILLO INTL (KAMA)

* When ALS inop, increase CAT CDE vis to 1⅛ mile.
** When ALS inop, increase CAT CDE vis to 1⅝ mile. ALT MINS N/A when local altimeter not available.

MALSR

MISSED APPRAOCH: Climb to 4100 then climbing left turn to 5000 on heading 090° and PNH VOTRAC R-118 to CAUDE INT/PNH 13 DME and hold.

ATIS	AMARILLO APP CON	AMARILLO TOWER*	GND CON	CLNC DEL	ASR
118.85 350.3	119.5 307.0	118.3 L 257.9	121.9 348.6	121.65 239.275	

When local altimeter setting not received, use Borger altimeter setting.

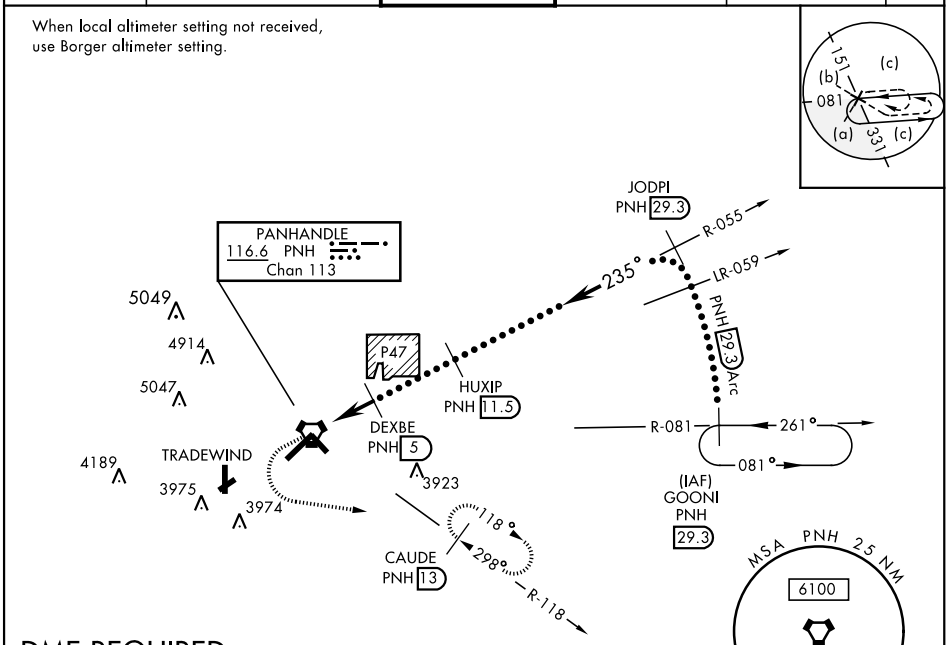

DME REQUIRED

EMERG SAFE ALT 100 NM 7500

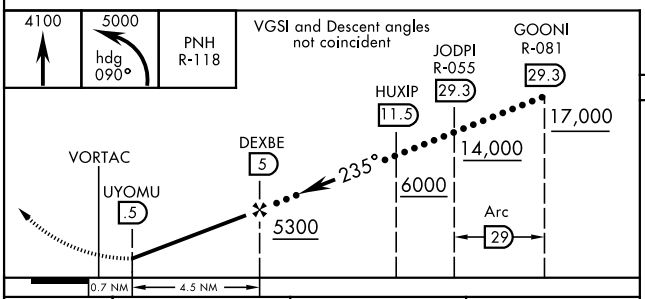

CATEGORY	C	D	E
S-22 *	4000-⅝ 394 (400-⅝)		
C CIRCLING	4240-1¾ 633 (700-1¾)	4280-2¼ 673 (700-2¼)	4460-3 853 (900-3)
BORGER ALTIMETER SETTING			
S-22 **	4160-1⅛ 554 (600-1⅛)		
C CIRCLING	4400-2¼ 793 (800-2¼)	4420-2¾ 813 (900-2¾)	4620-3 1013 (1100-3)

ELEV 3607 | TDZE 3606

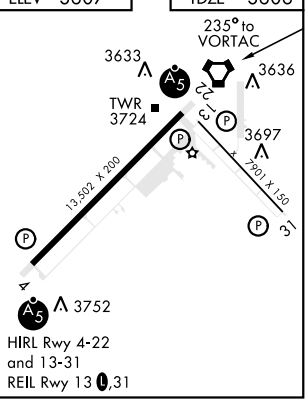

HIRL Rwy 4-22 and 13-31
REIL Rwy 13 L,31

AMARILLO, TEXAS
Amdt 1 18JUL19

35°13'N-101°42'W

RICK HUSBAND AMARILLO INTL (KAMA)

HI-VOR or TACAN RWY 22

SC-2, 15 JUL 2021 to 12 AUG 2021