AMARILLO, TEXAS

HI-VOR or TACAN RWY 13

VORTAC PNH	APCH CRS	Rwy ldg	7901
116.6	115°	TDZE	3603
Chan 113		Arpt Elev	3607

AL-19 [USAF] RICK HUSBAND AMARILLO INTL (KAMA)

DME required.

When local altimeter setting not received, use Borger altimeter setting.

MISSED APPROACH: Climbing right turn to 5300 on PNH VORTAC R-176 to JILPY/11 DME and hold.

ATIS	AMARILLO APP CON	AMARILLO TOWER★	GND CON	CLNC DEL	ASR
118.85 350.3	119.5 307.0	118.3 L 257.9	121.9 348.6	121.65 239.275	

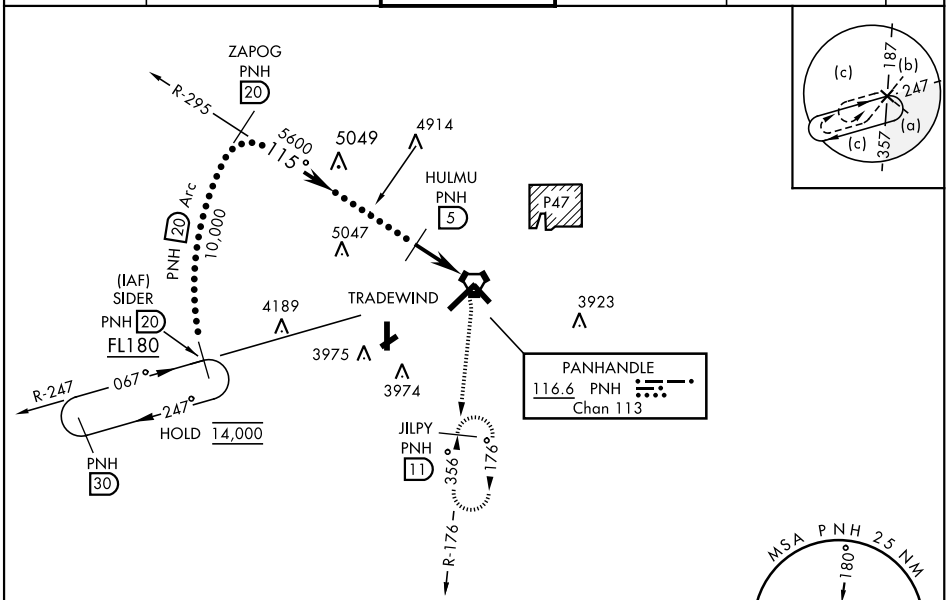

EMERG SAFE ALT 100 NM 7500

VGSI and descent angles not coincident.

5300 PNH R-176 | JILPY PNH 11

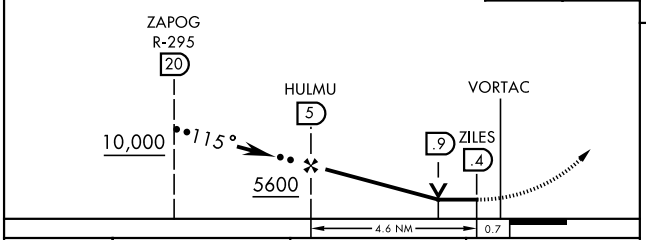

ELEV 3607 | TDZE 3603

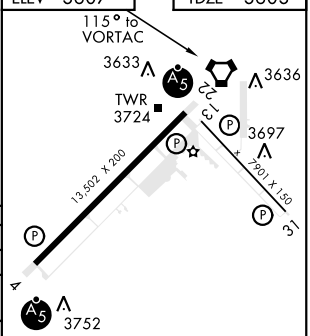

CATEGORY	C	D	E
S-13	4040-1¼	437	(500-1¼)
C CIRCLING	4240-1¾ 633 (700-1¾)	4280-2¼ 673 (700-2¼)	4460-3 853 (900-3)
WITH BORGER ALTIMETER SETTING			
S-13	4200-1¾	597	(600-1¾)
C CIRCLING	4400-2¼ 793 (900-2¼)	4440-2¾ 833 (900-2¾)	4620-3 1013 (1100-3)

HIRL all rwys
REIL Rwy 13 L,31

SC-2, 15 JUL 2021 to 12 AUG 2021