WAAS CH 45507 W15A	APP CRS 153°	Rwy ldg 6001 TDZE 82 Apt Elev 82

RNAV (GPS) RWY 15
KISSIMMEE GATEWAY (ISM)

For uncompensated Baro-VNAV systems, LNAV/VNAV NA below -15°C (5°F) or above 48°C (118°F). DME/DME RNP-0.3 NA. VDP and Baro-VNAV NA when using Orlando Intl altimeter setting. Inoperative table does not apply to LNAV/VNAV all Cats and LNAV Cat C. When local altimeter setting not received, use Orlando Intl altimeter setting and increase LPV DA all Cats to 309, LNAV/VNAV DA all Cats to 559, and all MDA 40 feet; increase LNAV/VNAV all Cats and Circling Cat C visibility ¼ mile.

MALSF

MISSED APPROACH: Climb to 2200 direct YARTU and on track 221° to TEMPE and hold

ATIS	ORLANDO APP CON	KISSIMMEE TOWER ★	CLNC DEL	CLNC DEL	GND CON	UNICOM
128.775	119.4 351.9	124.45 (CTAF) L	121.7	119.95 (when twr closed)	121.7	122.95

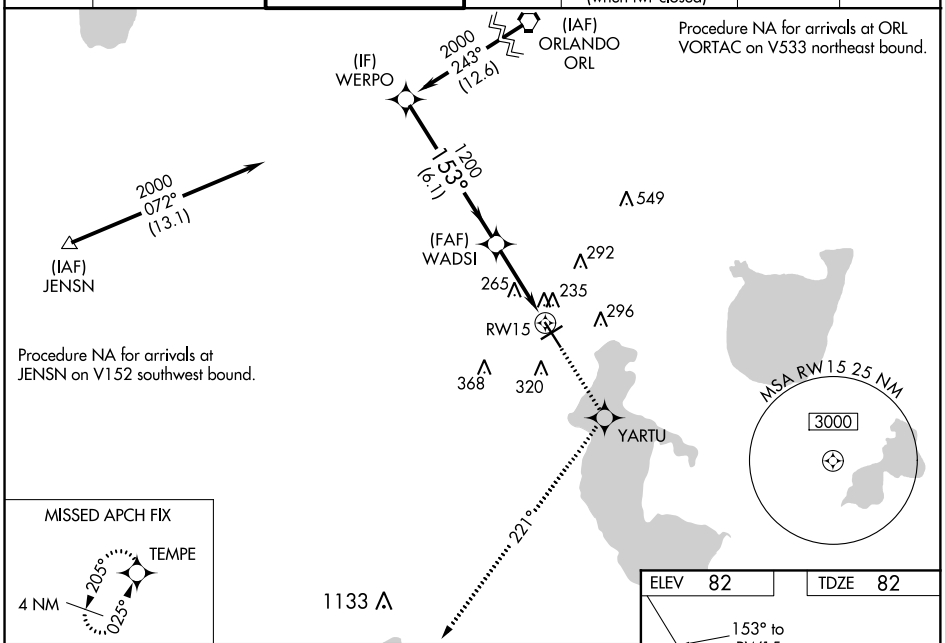

Procedure NA for arrivals at ORL VORTAC on V533 northeast bound.

Procedure NA for arrivals at JENSN on V152 southwest bound.

MISSED APCH FIX

2200	YARTU	tr 221°	TEMPE

*LNAV only.

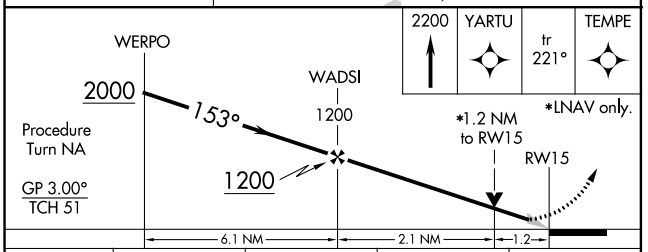

CATEGORY	A	B	C	D
LPV DA	282-¾ 200 (200-¾)			
LNAV/VNAV DA	532-1½ 450 (500-1½)			
LNAV MDA	520-¾ 438 (500-¾)		520-1¼ 438 (500-1¼)	520-1½ 438 (500-1½)
CIRCLING	680-1 598 (600-1)		680-1½ 598 (600-1½)	680-2 598 (600-2)

ELEV 82	TDZE 82

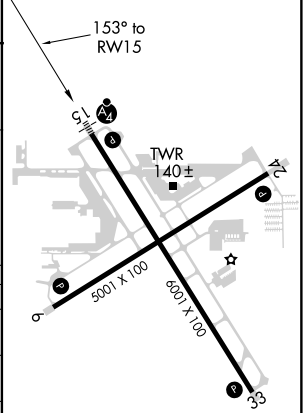

REIL Rwys 6, 24 and 33 L
MIRL Rwys 15-33 and 6-24 L

SE-3, 17 JUN 2021 to 15 JUL 2021