FORT DRUM, NEW YORK

RNAV (GPS) RWY 15

APCH CRS	Rwy ldg	5002
147°	TDZE	687
	Arpt Elev	690

AL-5754 (USA)

WHEELER SACK AAF (KGTB)

T A * Circling NA E of Rwy 21 and 33. Circling NA for CAT BCD to Rwy 8.

MALSR A5 MISSED APPROACH: Climbing right turn to 3000 direct WOBDI and hold.

ATIS	APP CON/DEP CON	TOWER	GND CON	CLNC DEL	ASR/PAR
119.525	124.875 257.6	118.75 290.25	121.9 229.8	121.9	

DME/DME RNP-0.3 NA.

Procedure NA for arrivals at ART VORTAC via R-017 CW R-045.

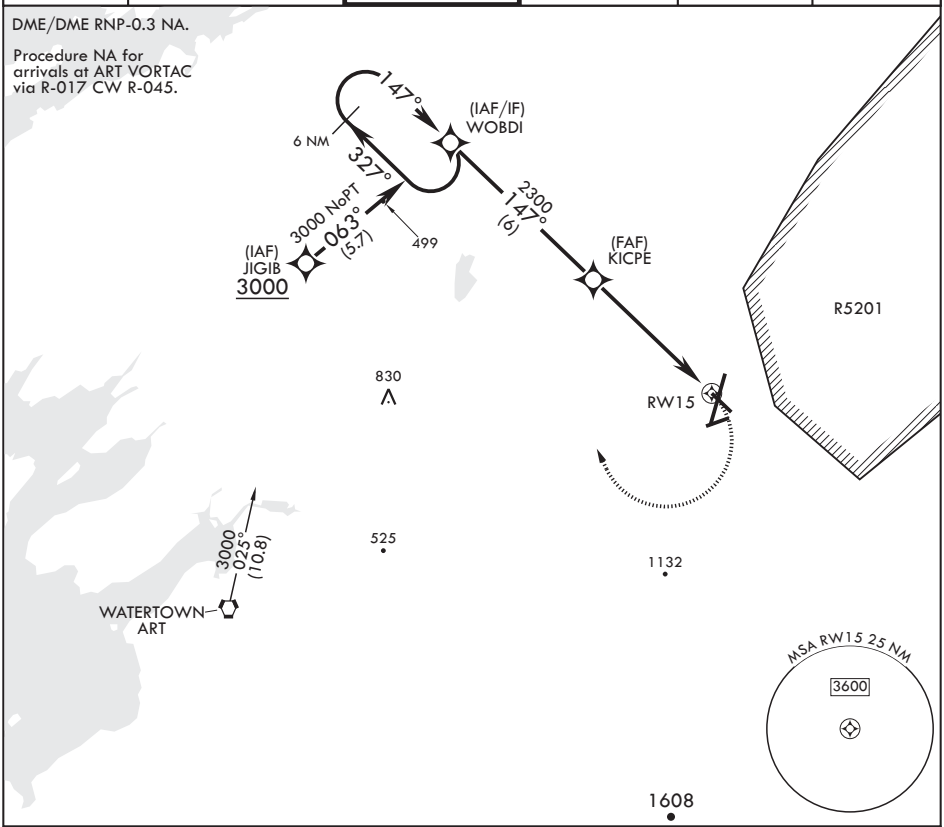

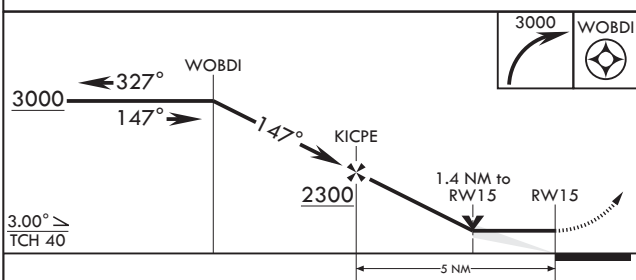

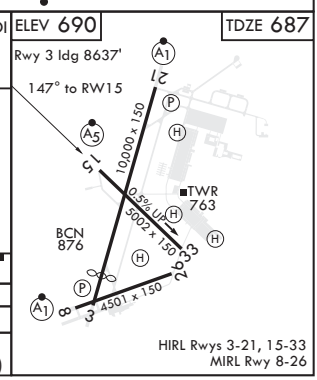

CATEGORY	A	B	C	D
LNAV MDA	1160-½ 473 (500-½)		1160-1 473 (500-1)	
C CIRCLING*	1200-1 510 (600-1)	1240-1 550 (600-1)	1280-1½ 590 (600-1½)	1460-2½ 770 (800-2½)

NE-2, 17 JUN 2021 to 15 JUL 2021

NE-2, 17 JUN 2021 to 15 JUL 2021