FORT DRUM, NEW YORK

ILS or LOC RWY 3

LOC/DME I-AEZ	APCH CRS	Rwy ldg	8637
108.5	029°	TDZE	685
Chan 22		Arpt Elev	690

AL-5754 [USA]

WHEELER-SACK AAF (KGTB)

DME or RADAR required.

* When ALS inop, increase vis to ¾ mile.
** When ALS inop, increase CAT A vis to 1 mile, CAT B vis to 1¼ miles, CAT C vis to 2½miles, CAT D vis to 2¾miles, CAT E vis to 3 miles.

ALSF-1

MISSED APPROACH: Climb to 1200, then climbing left turn to 5000 direct ART VORTAC and hold. Continue climb-in-hold to 5000.

ATIS	WHEELER-SACK APP CON	WHEELER-SACK TOWER	GND CON	CLNC DEL	ASR/PAR
119.525	124.875 257.6	118.75 290.25	121.9 229.8	121.9	

*** Circling NA E of Rwy 21 and 33.
Circling NA for CAT BCD to Rwy 8.
Circling NA for CAT E to Rwy 8-26 and 15-33.

† When ALS inop, increase CAT ABC vis to 1 mile, CAT D vis to 1¼ miles, CAT E vis to 1½ miles.

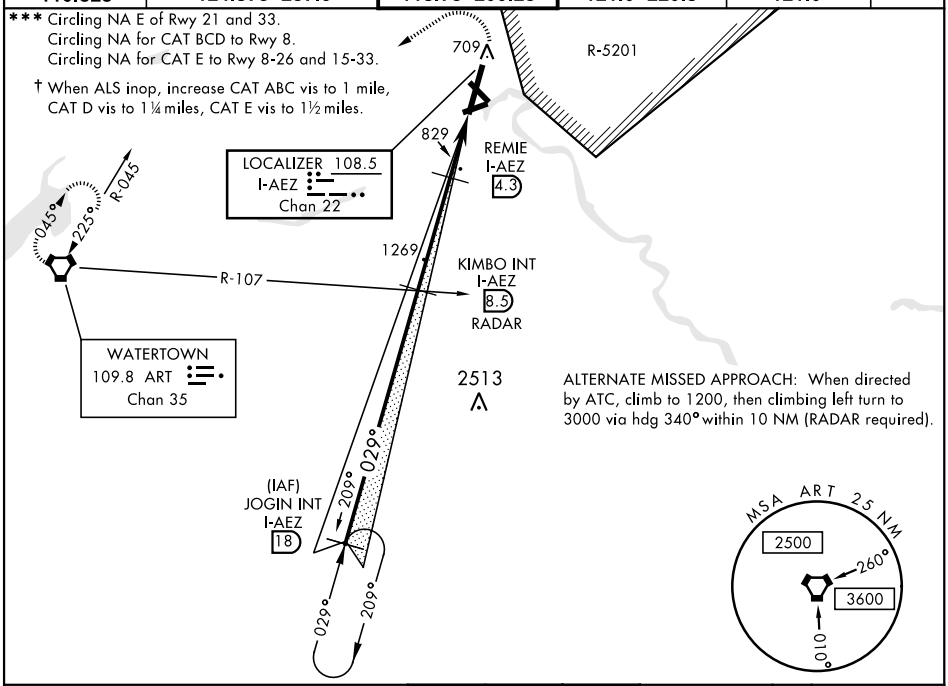

ALTERNATE MISSED APPROACH: When directed by ATC, climb to 1200, then climbing left turn to 3000 via hdg 340° within 10 NM (RADAR required).

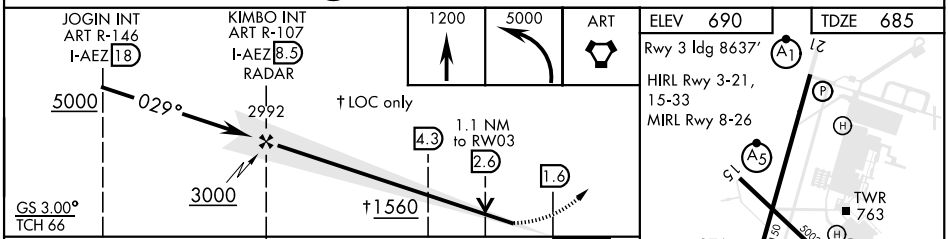

ELEV 690 | TDZE 685

Rwy 3 ldg 8637'

HIRL Rwy 3-21, 15-33
MIRL Rwy 8-26

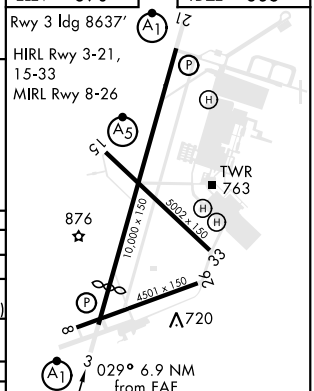

CATEGORY	A	B	C	D	E
S-ILS 3 *		957-½	272	(300-½)	
S-LOC 3 **	1560-½ 875 (900-½)	1560-¾ 875 (900-¾)	1560-2 875 (900-2)	1560-2¼ 875 (900-2¼)	1560-2½ 875 (900-2½)
*** CIRCLING	1560-1 870 (900-1)	1560-1¼ 870 (900-1¼)	1560-2½ 870 (900-2½)	1560-2¾ 870 (900-2¾)	1560-3 870 (900-3)
DME MINIMUMS					
S-LOC 3 †	1080-½ 395 (400-½)		1080-¾ 395 (400-¾)		1080-1 395 (400-1)
*** CIRCLING	1180-1 490 (500-1)		1180-1½ 490 (500-1½)	1240-2 550 (600-2)	1520-3 830 (900-3)

FAF to MAP 6.9 NM

Knots	60	90	120	150	180
Min:Sec	6:54	4:36	3:27	2:46	2:18

NE-2, 17 JUN 2021 to 15 JUL 2021
NE-2, 17 JUN 2021 to 15 JUL 2021