AURORA, COLORADO

HI-ILS or LOC/DME RWY 32

LOC I-BKF	APCH CRS	Rwy ldg / TDZE / Arpt Elev
109.7	323°	11,006 / 5663 / 5663

JAL-538 [USAF]

BUCKLEY AFB (KBKF)

T * When ALS inop, increase CAT CDE RVR to 40 and vis to ¾ miles.
** When ALS inop, increase CAT CDE vis to 1¾ miles.

ALSF-1

MISSED APPROACH: Climb on BKF TACAN R-319 to FOGET, then climbing right turn to 8200 and intercept BKF R-144 to ANNNE and hold or as directed by ATC.

ATIS ★	DENVER APP CON	BUCKLEY TOWER ★	GND CON	CLNC DEL
119.675 259.3	128.45 251.075	121.0 291.675	121.6 275.8	121.6 275.8

*** Circling not authorized E of Rwy 14-32

Missed approach requires use of RNAV or ATC RADAR monitoring.

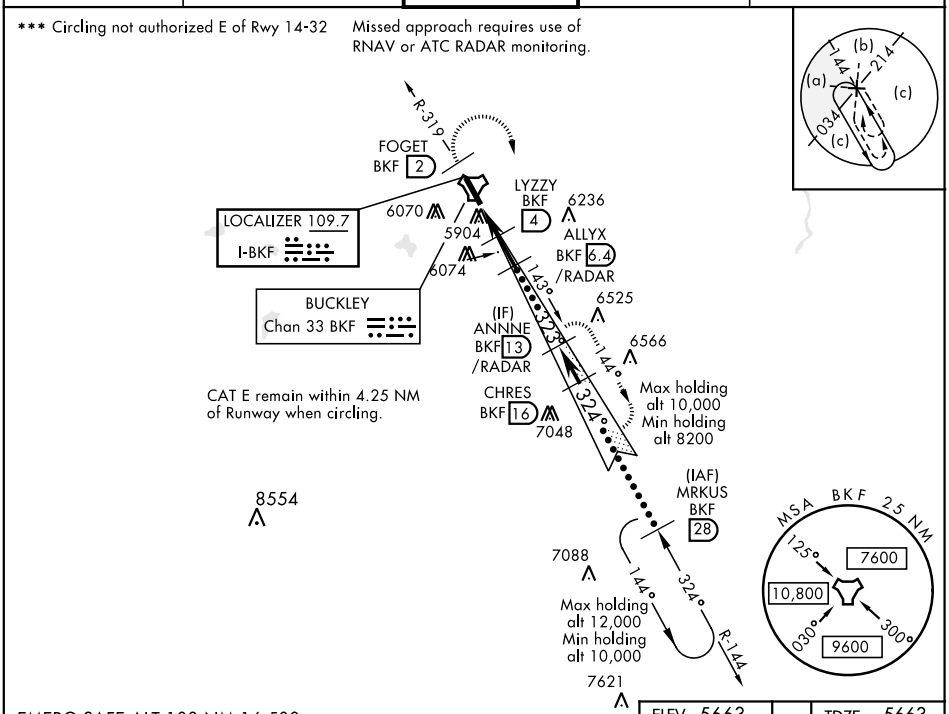

EMERG SAFE ALT 100 NM 16,500

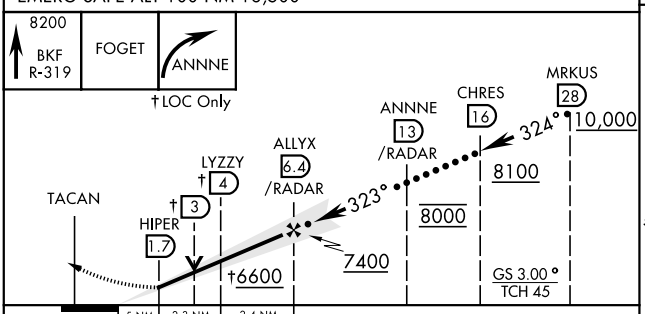

ELEV 5663 TDZE 5663

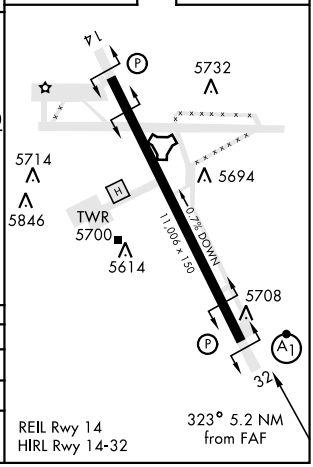

CATEGORY	C	D	E
S-ILS 32 *	5863/24 200 (200-½)		
S-LOC 32 **	6280-1⅜ 617 (700-1⅜)		
C CIRCLING ***	6360-2 697 (700-2)	6400-2¼ 737 (800-2¼)	6420-2¾ 757 (800-2¾)

SW-1, 17 JUN 2021 to 15 JUL 2021
SW-1, 17 JUN 2021 to 15 JUL 2021