RNAV (GPS) RWY 12

WILLIAMSPORT RGNL (IPT)

WAAS CH 49024 W12A	APP CRS 100°	Rwy ldg 4273 TDZE 528 Apt Elev 528

Rwy 12 helicopter visibility reduction below 1 SM NA. DME/DME RNP-0.3 NA. Straight-in Rwy 12 NA at night, Circling Rwy 12, 30 NA at night. Circling NA south of Rwy 9 and southwest of Rwy 30. -14°C

MISSED APPROACH: Climb to 4300 direct GECVE then on track 087° to ZUMEV and hold, continue climb-in-hold to 4300.

ASOS	NEW YORK CENTER	WILLIAMSPORT TOWER ★	GND CON	UNICOM
125.225	124.9	119.1 (CTAF) L 257.8	121.9	122.95

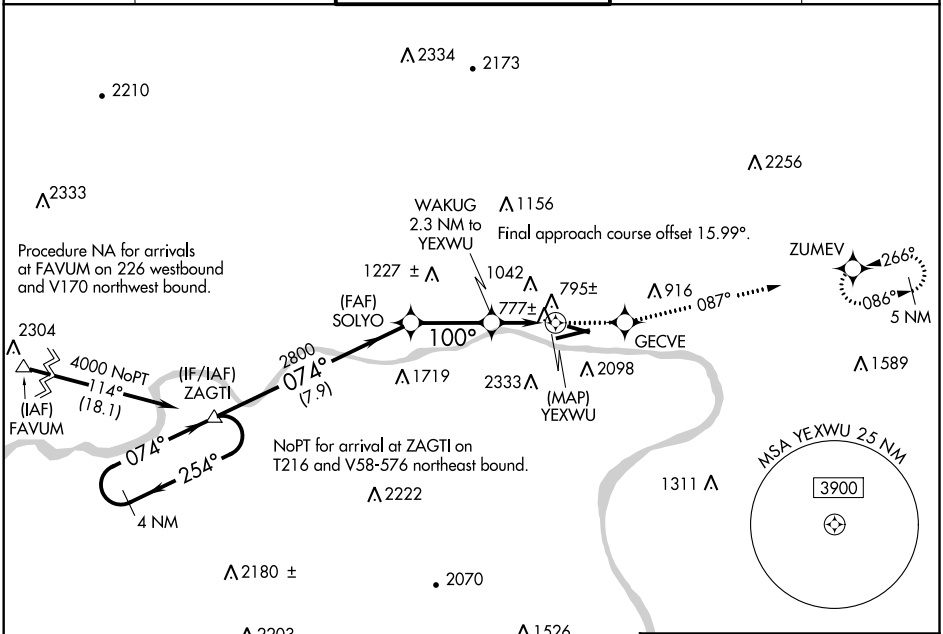

ELEV 528 D TDZE 528

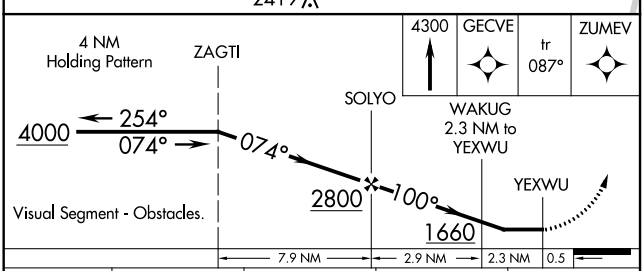

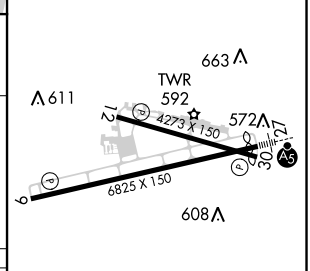

CATEGORY	A	B	C	D
LP MDA	1100-1 572 (600-1)		NA	
LNAV MDA	1380-1 852 (900-1)	1380-1¼ 852 (900-1¼)	NA	
C CIRCLING	1380-1¼ 852 (900-1¼)	1500-1½ 972 (1000-1½)	NA	

REIL Rwy 9 L
MIRL Rwy 12-30 L
HIRL Rwy 9-27 L

NE-4, 17 JUN 2021 to 15 JUL 2021

NE-4, 17 JUN 2021 to 15 JUL 2021