MOUNTAIN HOME, IDAHO

ILS or LOC Z RWY 12

LOC I-MUO	APCH CRS	Rwy ldg 13,510 TDZE 2987 Arpt Elev 2996
110.3	122°	

AL-323 [USAF]

MOUNTAIN HOME AFB (KMUO)

T * When ALS inop, increase RVR to 40, vis to ¾ mile.
** When ALS inop, increase CAT AB RVR to 55 and vis to 1 mile, CAT CDE vis to 1⅜ miles.
*** Circling NA NE of Rwy 12-30.

ALSF-1

MISSED APPROACH: Climb to 10,000 via MUO R-124 to JUNEK/6 DME, turn right and intercept MUO R-229 to MSTNG/12 DME and hold. Continue climb in hold to 10,000.

ATIS	MOUNTAIN HOME APP CON	MOUNTAIN HOME TOWER	GND CON	CLNC DEL
273.5	124.8 259.1	133.85 253.5	120.5 275.8	127.1 290.425

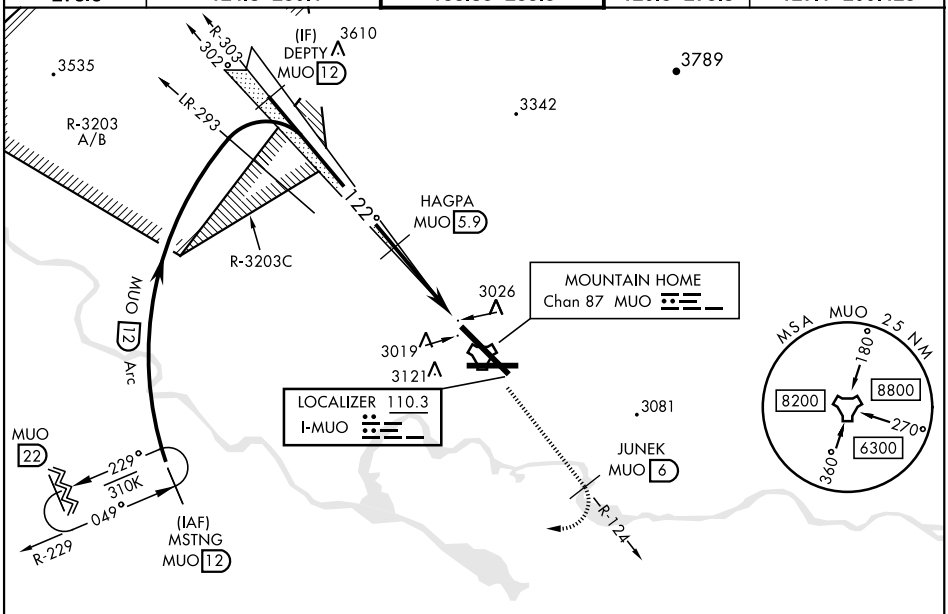

RADAR or DME REQUIRED

EMERG SAFE ALT 100 NM 14,200

R-3202A

ELEV 2996	TDZE 2987

VGSI and ILS glidepath not coincident (VGSI Angle 2.50/TCH 41).

10,000	JUNEK	MSTNG
MUO R-124	MUO 6	MUO R-229 12

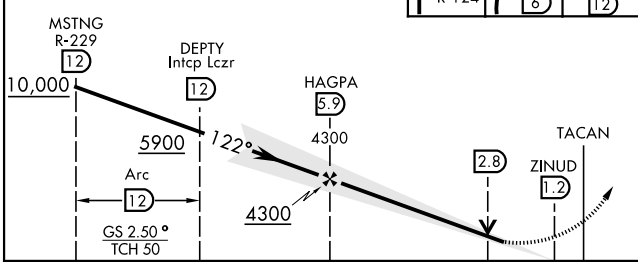

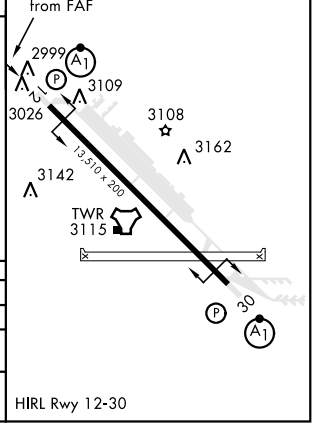

CATEGORY	A	B	C	D	E
S-ILS 12 *	3190/24 203 (200-½)				
S-LOC 12 **	3460/24 473 (500-½)		3460/50 473 (500-1)		
*** C CIRCLING	3520-1 524 (600-1)	3560-1 564 (600-1)	3560-1½ 564 (600-1½)	3560-2 564 (600-2)	3700-2½ 704 (800-2½)

HIRL Rwy 12-30