OGDEN, UTAH

ILS or LOC X RWY 14

LOC I-HIF	APCH CRS	Rwy ldg 13,500
109.9	139°	TDZE 4786
		Arpt Elev 4789

AL-296 [USAF]

HILL AFB (KHIF)

RADAR or DME required for LOC.

* When ALS inop, increase RVR to 40 and vis to ¾ mile.
** When ALS inop, increase RVR to 55 and vis to 1 mile.
*** Circling not authorized in sector NE of Rwy 14-32.

ALSF-2

MISSED APPROACH: Climb to 5300, then turn right heading 290°, remain within HIF TACAN 5.7 DME until established on 290° heading. Intercept the HIF R-250 outbound. Cross RAAMZ at 6500, then climb and maintain 7200 direct to FUUJN and hold.

ATIS	SALT LAKE CITY APP CON	HILL TOWER	GND CON	CLNC DEL
134.925 397.9	121.1 319.25	127.15 263.15	121.6 275.8	124.1 335.8

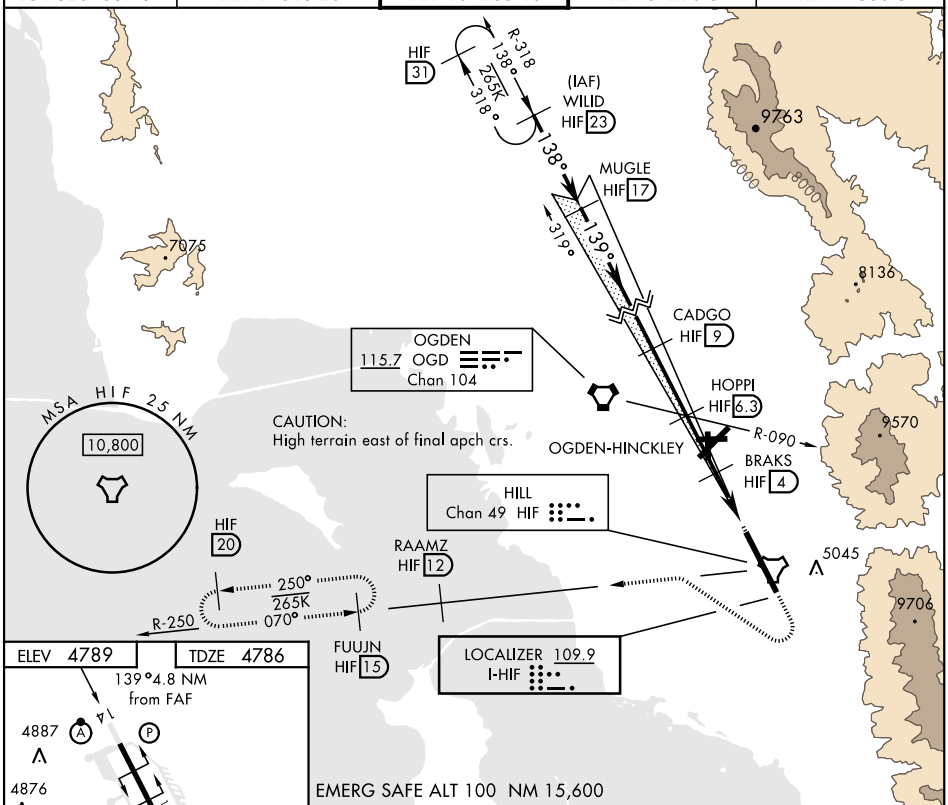

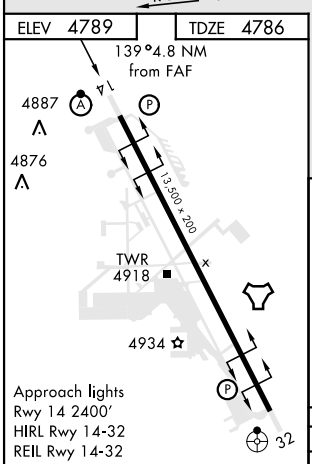

FAF to MAP 4.3 NM					
Knots	60	90	120	150	180
Min:Sec	4:18	2:52	2:09	1:43	1:26

EMERG SAFE ALT 100 NM 15,600

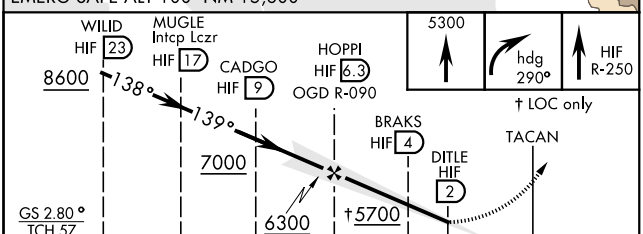

CATEGORY	A	B	C	D	E
S-ILS 14 *	4986/24 200 (200-½)				
S-LOC 14 **	5040/24 254 (300-½)				
C *** CIRCLING	5240-1 451 (500-1)		5240-1½ 451(500-1½)	5340-2 551 (600-2)	5860-3 1071 (1100-3)

SW-4, 17 JUN 2021 to 15 JUL 2021

SW-4, 17 JUN 2021 to 15 JUL 2021