NORFOLK, VIRGINIA

TACAN RWY 10

TACAN NGU Chan 86(Y)	APCH CRS 097°	Rwy ldg 8071 TDZE 14 Arpt Elev 15	AL-290 [USN]	NORFOLK NS (CHAMBERS FIELD) (KNGU)

* When ALS inop, increase CAT AB vis to 1 mile, CAT CD vis to 1⅜ miles.
** Circling not authorized S of Rwy 10-28.

ALSF-2

MISSED APPROACH: Climbing left turn to 2300 on NGU TACAN R-053 then as directed by ATC.

ATIS	NORFOLK APP CON	CHAMBERS TOWER	GND CON	CLNC DEL	ASR/PAR
118.425 342.0	118.9 353.7	124.3 379.15	121.8 370.85	120.7 339.8	

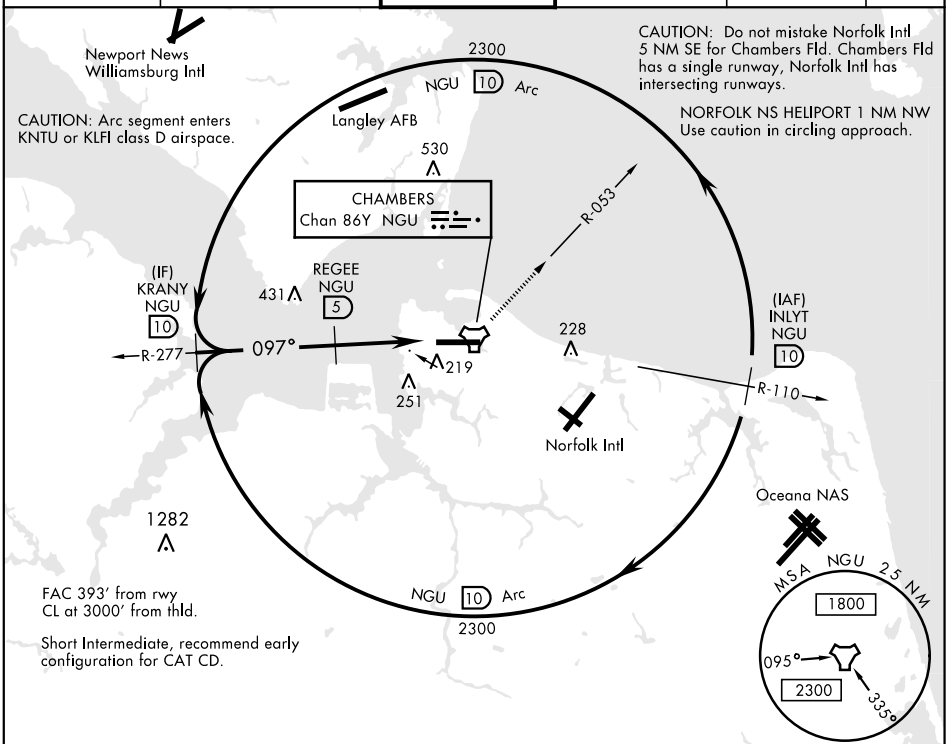

RADAR REQUIRED

EMERG SAFE ALT 100 NM 4100

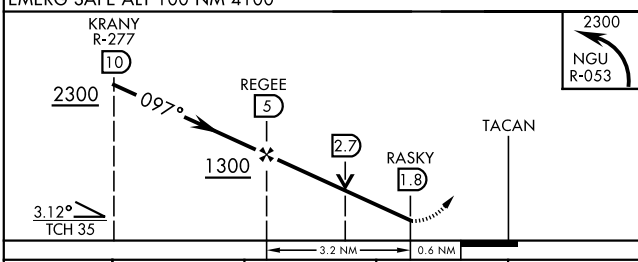

CATEGORY	A	B	C	D
S-10*	520-½ 506 (600-½)		520-1 506 (600-1)	
C CIRCLING**	520-1 505 (600-1)	560-1 545 (600-1)	560-1½ 545 (600-1½)	580-2 565 (600-2)

ELEV 15 | TDZE 14

Rwy 10 ldg 8071'
Rwy 28 ldg 7375'

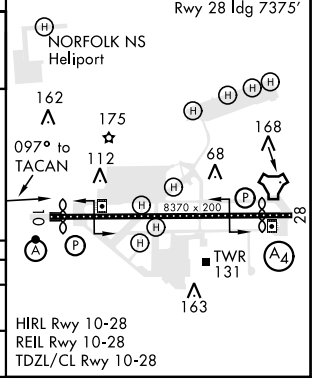

HIRL Rwy 10-28
REIL Rwy 10-28
TDZL/CL Rwy 10-28

NE-3, 17 JUN 2021 to 15 JUL 2021

NE-3, 17 JUN 2021 to 15 JUL 2021