APP CRS	Rwy ldg	N/A
166°	TDZE	N/A
	Apt Elev	22

RNAV (GPS)-A
SEWARD (SWD) (PAWD)

When local altimeter setting not received, procedure NA. Circling NA southwest of Rwys 13 and 34. Procedure NA at night. DME/DME RNP-0.3 NA. Helicopter visibility reduction below 1 SM NA. -4°C

MISSED APPROACH: Climb to 9500 direct TUJVE and on track 230° to HEXEG and on track 319° to WIXIR and on track 005° to SEWAR and hold.

ASOS	ANCHORAGE CENTER	KENAI RADIO	CTAF
135.2	119.7 269.0	122.6	122.9 L

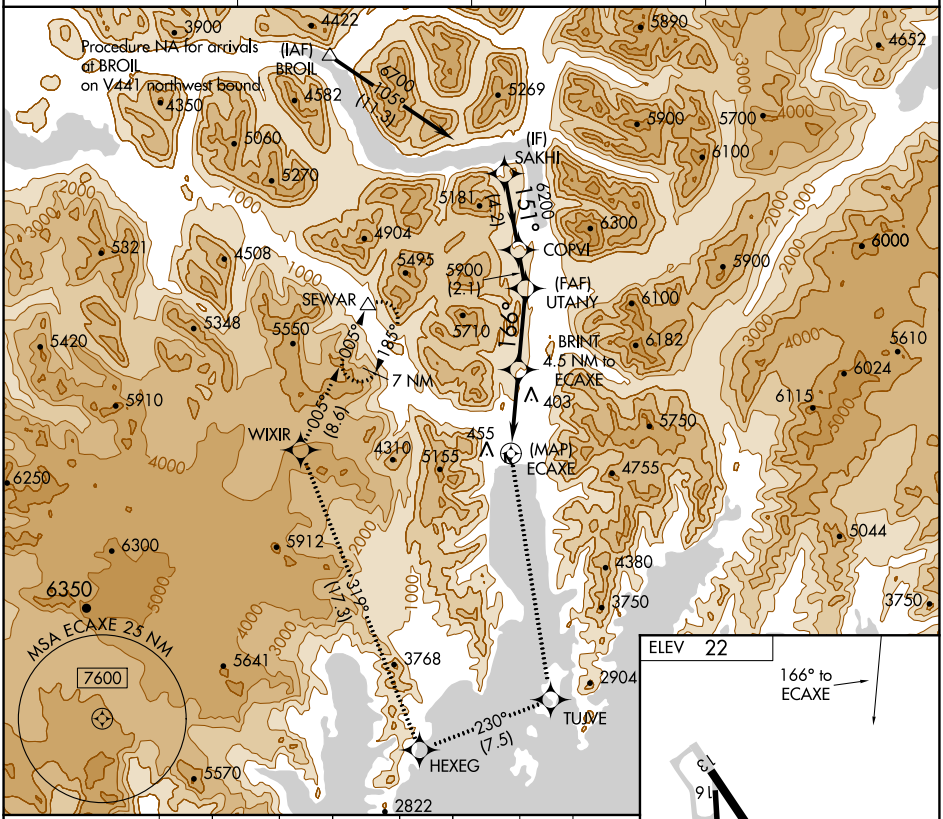

9500	TUJVE	tr 230°	HEXEG	tr 319°	WIXIR	tr 005°	SEWAR

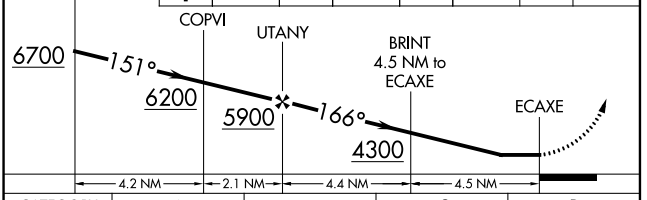

CATEGORY	A	B	C	D
CIRCLING	2660-1¼ 2638 (2700-1¼)	2660-1½ 2638 (2700-1½)	NA	

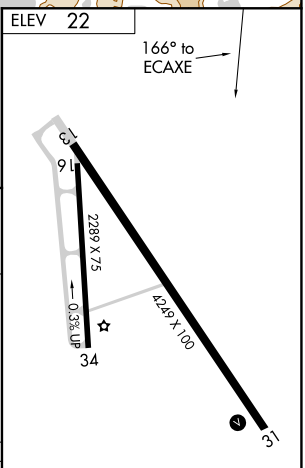

MIRL Rwy 13-31 L

AK, 22 APR 2021 to 17 JUN 2021

AK, 22 APR 2021 to 17 JUN 2021