APP CRS	Rwy ldg	N/A
001°	TDZE	N/A
	Apt Elev	3642

RNAV (GPS)-B
RAVALLI COUNTY (6S5)

T
NA
-23°C

DME/DME RNP-0.3 NA.
When local altimeter setting not received, procedure NA.
Procedure NA at night.

MISSED APPROACH: Climb to 10000 direct JAGAB WP and via 353° track to MEXUE WP and hold.

AWOS-3P	SPOKANE APP CON ★	UNICOM
119.825	124.9 298.95	122.8 (CTAF) L

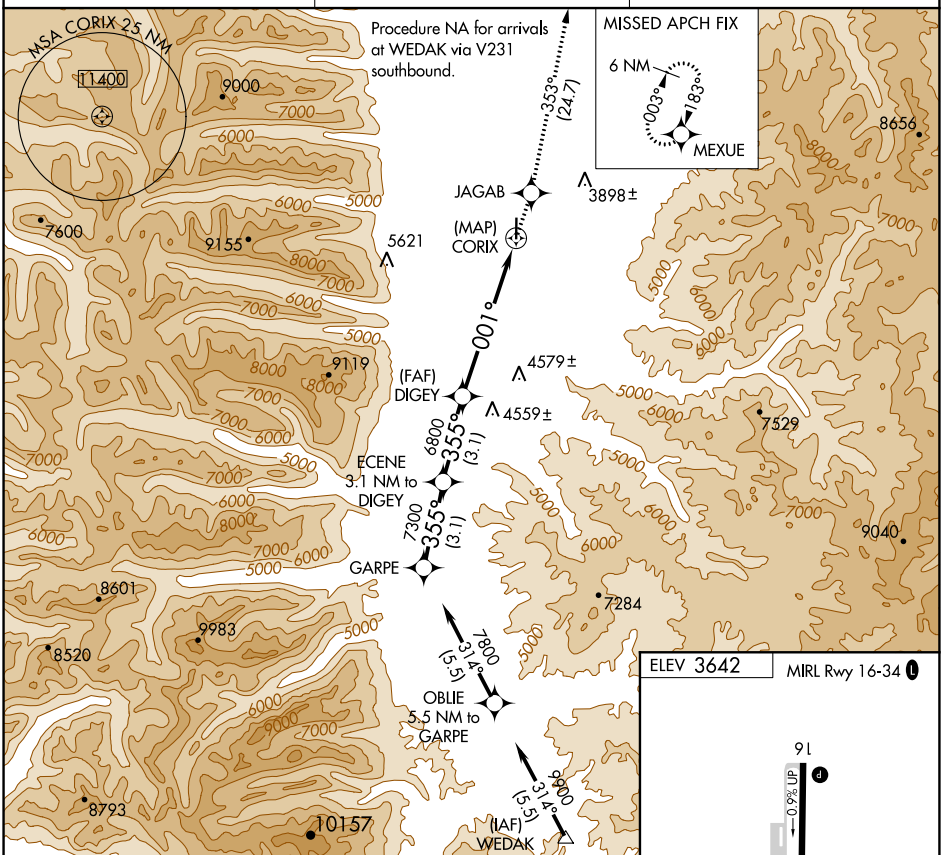

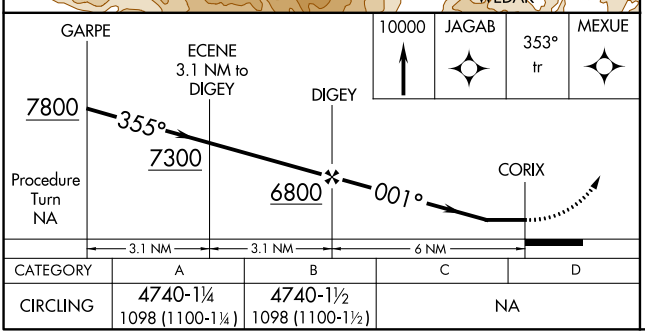

CATEGORY	A	B	C	D
CIRCLING	4740-1¼ 1098 (1100-1¼)	4740-1½ 1098 (1100-1½)	NA	

ELEV 3642

MIRL Rwy 16-34 L

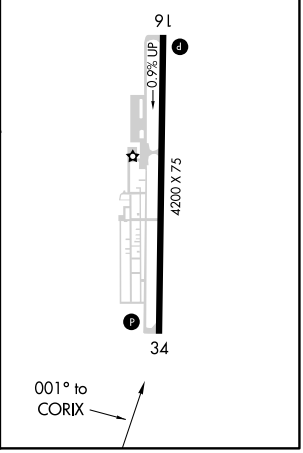

NW-1, 20 MAY 2021 to 17 JUN 2021

NW-1, 20 MAY 2021 to 17 JUN 2021