VOR/DME WLK 114.2 Chan 89	APP CRS 029°	Rwy ldg 3002 TDZE 17 Apt Elev 17

VOR RWY 4
SELAWIK (WLK) (PASK)

-36°C

Rwy 4 helicopter visibility reduction below ¾ SM NA.
Circling Rwy 9, 27 NA at night.

MISSED APPROACH: Climb to 1000 then climbing right turn to 2500 direct WLK VOR/DME and hold, continue climb-in-hold to 2500.

AWOS-3P	ANCHORAGE CENTER	KOTZEBUE RADIO	CTAF
135.65	119.2 263.0	122.5	122.7 L

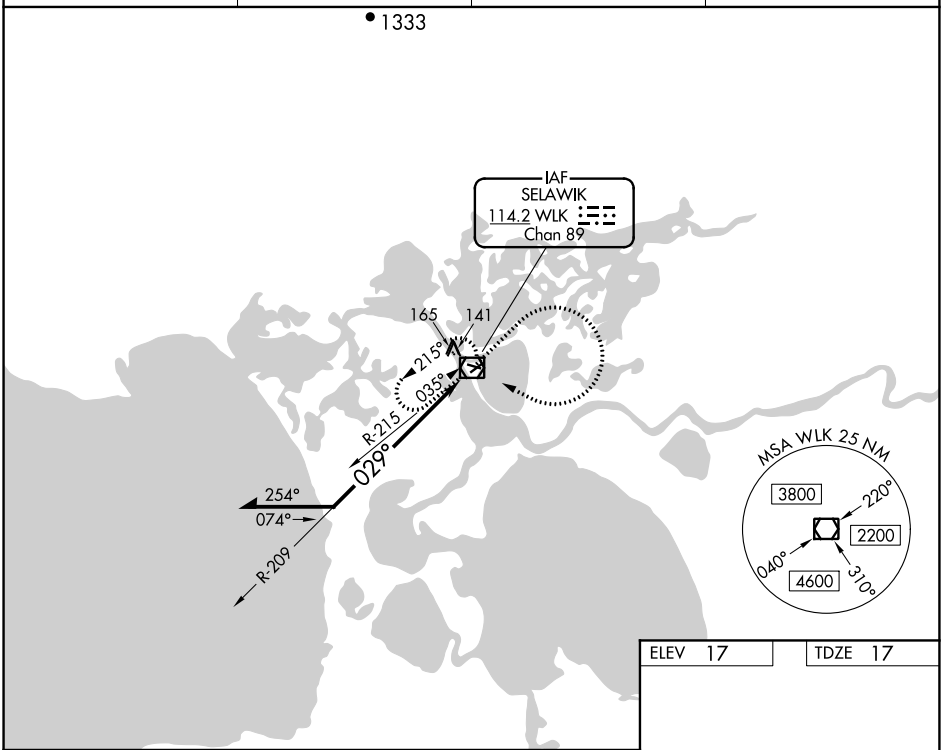

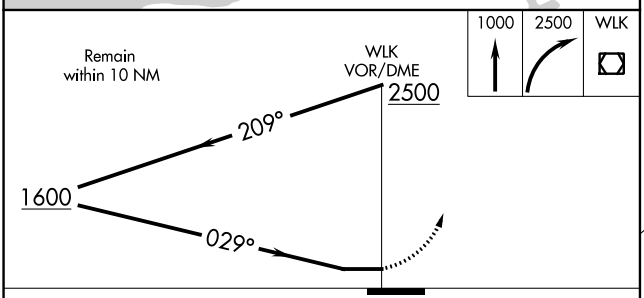

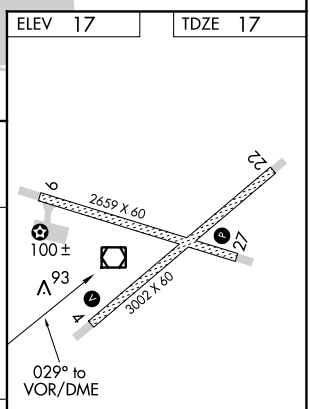

CATEGORY	A	B	C	D
S-4	520-1 503 (600-1)		520-1½ 503 (600-1½)	
CIRCLING	520-1 503 (600-1)		520-1½ 503 (600-1½)	580-2 563 (600-2)

MIRL Rwys 9-27 and 4-22 L

AK, 22 APR 2021 to 17 JUN 2021
AK, 22 APR 2021 to 17 JUN 2021