YUMA PROVING GROUND, ARIZONA

VOR RWY 6

VORTAC BZA	APCH CRS	Rwy ldg	6000
116.8	048°	TDZE	387
Chan 115		Arpt Elev	433

AL-6341 [USA]

LAGUNA AAF (KLGF)

T * Straight-in minima not authorized at night.

A NA

MISSED APPROACH: Climbing right turn to 3200 direct BZA VORTAC and hold.

YUMA APP CON	LAGUNA TOWER ★	GND CON
124.7 374.8	126.2 (CTAF) 242.175	121.8 L 229.4

Procedure not authorized when airfield closed.

Obtain local altimeter setting on CTAF.
When not received, use Yuma MCAS Intl altimeter setting.

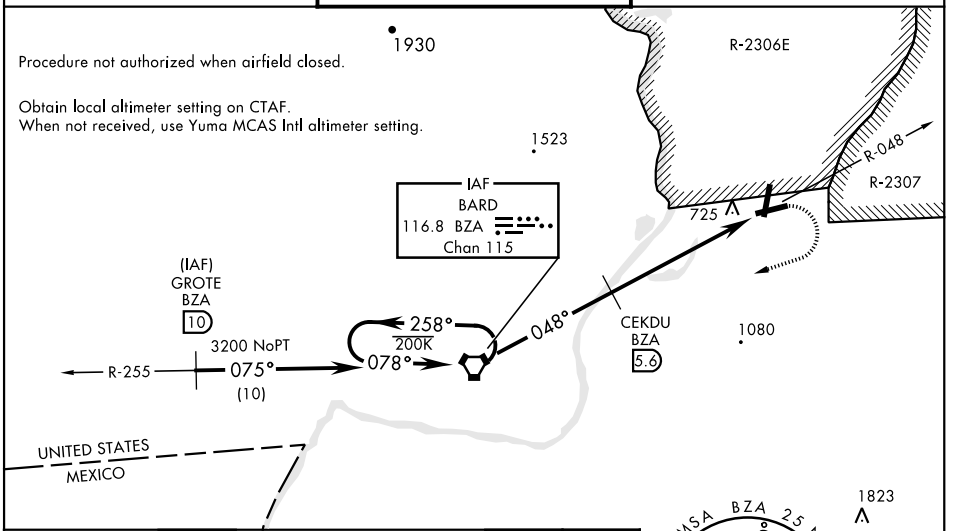

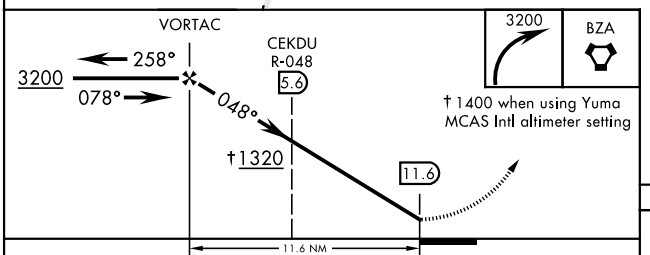

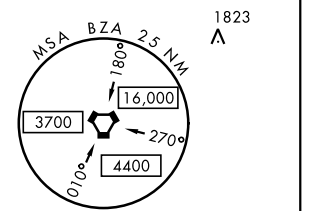

ELEV 433 | TDZE 387

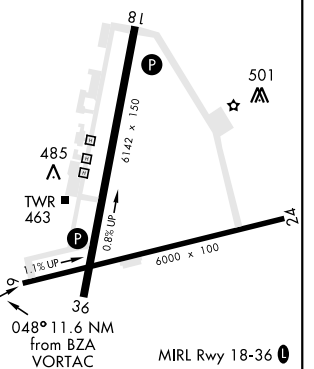

CATEGORY	A	B	C	D
S-6 *	1320-1¼ 933 (900-1¼)		1320-2¾ 933 (900-2¾)	1320-3 933 (900-3)
CIRCLING	1320-1¼ 887 (900-1¼)		1320-2¾ 887 (900-2¾)	1320-3 887 (900-3)
DME MINIMA				
S-6*	1040-1 653 (700-1)		1040-1¾ 653 (700-1¾)	1040-2 653 (700-2)
CIRCLING	1080-1 647 (700-1)		1080-1¾ 647 (700-1¾)	1080-2 647 (700-2)
YUMA MCAS/YUMA Intl ALTIMETER SETTING				
S-6 *	1400-1¼ 1013 (1000-1¼)	1400-1½ 1013 (1000-1½)	1400-3 1013 (1000-3)	
CIRCLING	1400-1¼ 967 (1000-1¼)	1400-1½ 967 (1000-1½)	1400-3 967 (1000-3)	
YUMA MCAS/YUMA Intl ALTIMETER SETTING DME MINIMA				
S-6 *	1120-1 733 (700-1)	1120-1¼ 733 (700-1¼)	1120-2¼ 733 (700-2¼)	1120-2½ 733 (700-2½)
CIRCLING	1160-1 727 (800-1)		1160-2 727 (800-2)	1160-2¼ 727 (800-2¼)

FAF to MAP 11.6 NM					
Knots	60	90	120	150	180
Min:Sec	11:36	7:44	5:48	4:38	3:52

SW-4, 20 MAY 2021 to 17 JUN 2021