APP CRS	Rwy ldg	6000
101°	TDZE	45
	Apt Elev	49

RNAV (GPS) RWY 10
WRANGELL (WRG) (PAWG)

Circling NA South of Rwy 10-28.
DME/DME RNP-0.3 NA.
Procedure NA at night.

-5°C

MISSED APPROACH:
Climbing right turn to 4800
direct HALKU and hold.

AWOS-3P	ANCHORAGE CENTER	SITKA RADIO	CTAF
128.5	118.0	122.45	122.6 L

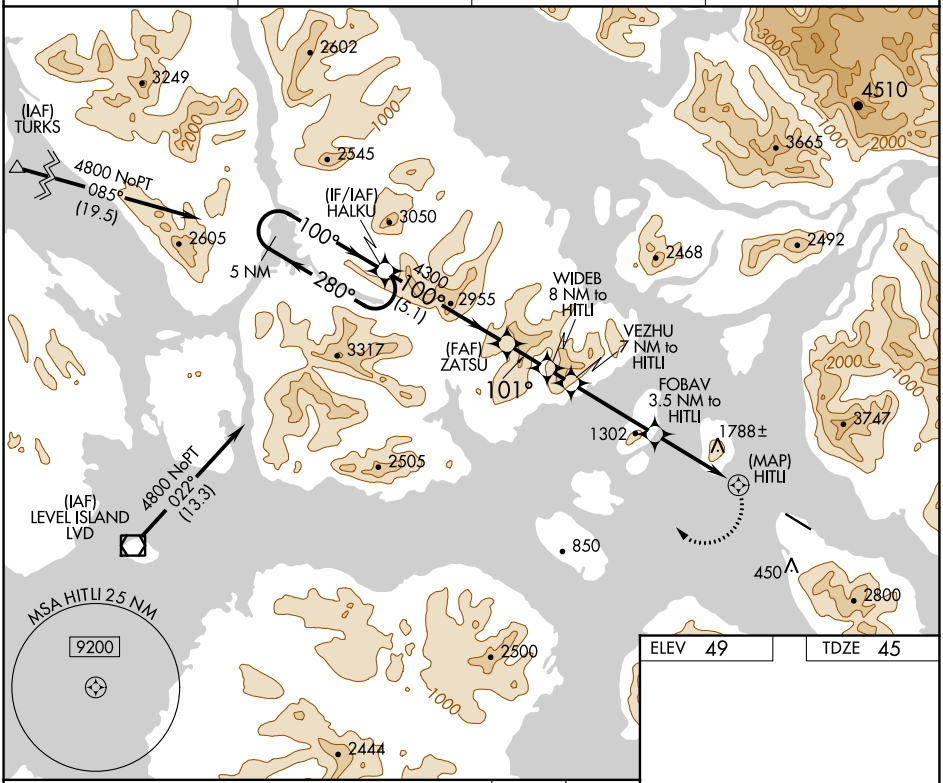

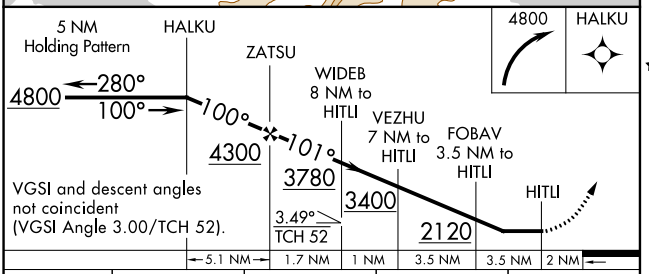

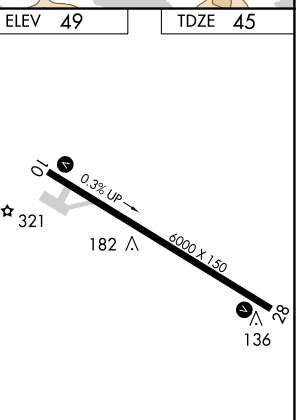

CATEGORY	A	B	C	D
LNAV MDA	2080-2½ 2035 (2100-2½)		2080-3 2035 (2100-3)	NA
C CIRCLING	2080-2½ 2031 (2100-2½)		2500-3 2451 (2500-3)	NA

REIL Rwys 10 and 28 L
HIRL Rwy 10-28 L

AK, 22 APR 2021 to 17 JUN 2021

AK, 22 APR 2021 to 17 JUN 2021