APP CRS	Rwy ldg	6757
299°	TDZE	25
	Apt Elev	29

RNAV (GPS) RWY 30
MERCEDITA (PSE) (TJPS)

V A NA — DME/DME RNP-0.3 NA. Rwy 12, 30 helicopter visibility reduction below 1 SM NA. Obtain local altimeter setting on CTAF; when not received, use Luis Munoz Marin Intl altimeter setting.

MISSED APPROACH: Climbing left turn to 2900 direct CULEB and hold.

AWOS-3PT	SAN JUAN CENTER	CLNC DEL	UNICOM
118.4	118.75 269.0	121.9	122.7 (CTAF) L

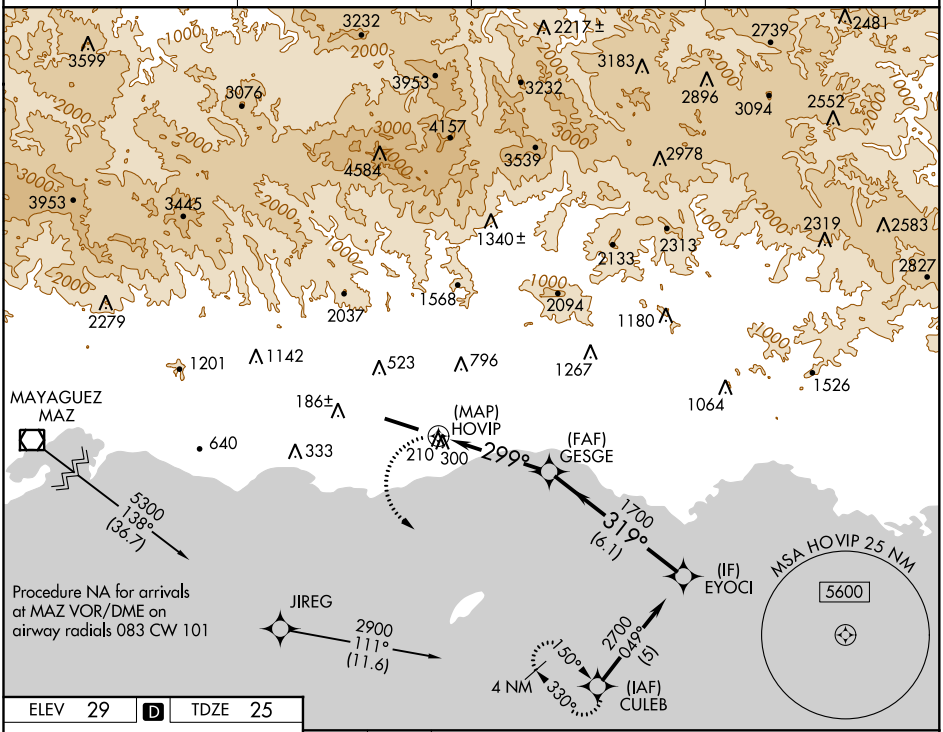

ELEV 29	D	TDZE 25

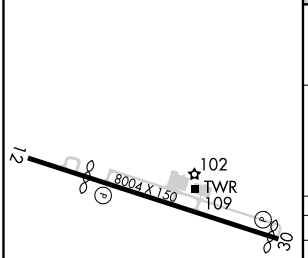

HIRL Rwy 12-30 L
REIL Rwy 12 and 30 L

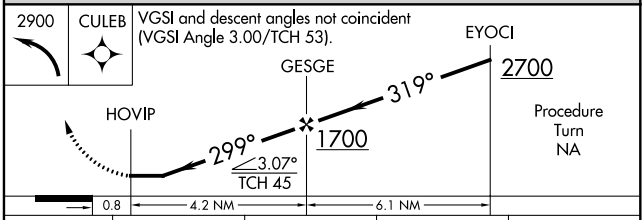

CATEGORY	A	B	C	D
LNAV MDA	600-1 575 (600-1)		600-1½ 575 (600-1½)	600-1¾ 575 (600-1¾)
CIRCLING	840-1 811 (900-1)	840-1¼ 811 (900-1¼)	840-2½ 811 (900-2½)	840-2¾ 811 (900-2¾)
LUIS MUNOZ MARIN INTL ALTIMETER SETTING MINIMUMS				
LNAV MDA	1200-1¼ 1175 (1200-1¼)	1200-1½ 1175 (1200-1½)	1200-3 1175 (1200-3)	
CIRCLING	1420-1¼ 1391 (1400-1¼)	1420-1½ 1391 (1400-1½)	1420-3 1391 (1400-3)	

SE-3, 20 MAY 2021 to 17 JUN 2021