BERCLAIR, TEXAS

RNAV (GPS) RWY 17

APCH CRS		
166°	Rwy ldg	8001
	TDZE	322
	Arpt Elev	322

AL-2440 [USN]

GOLIAD NOLF (KNGT)

RNP APCH - DME/DME RNP-0.3 NA.

When local altimeter setting not received, use Beeville Muni altimeter setting.

MISSED APPROACH: Climb to 900 then climbing left turn to 4000 direct SWEEN and hold, continue climb-in-hold to 4000.

ASOS	CTAF
353.675	132.875 307.075

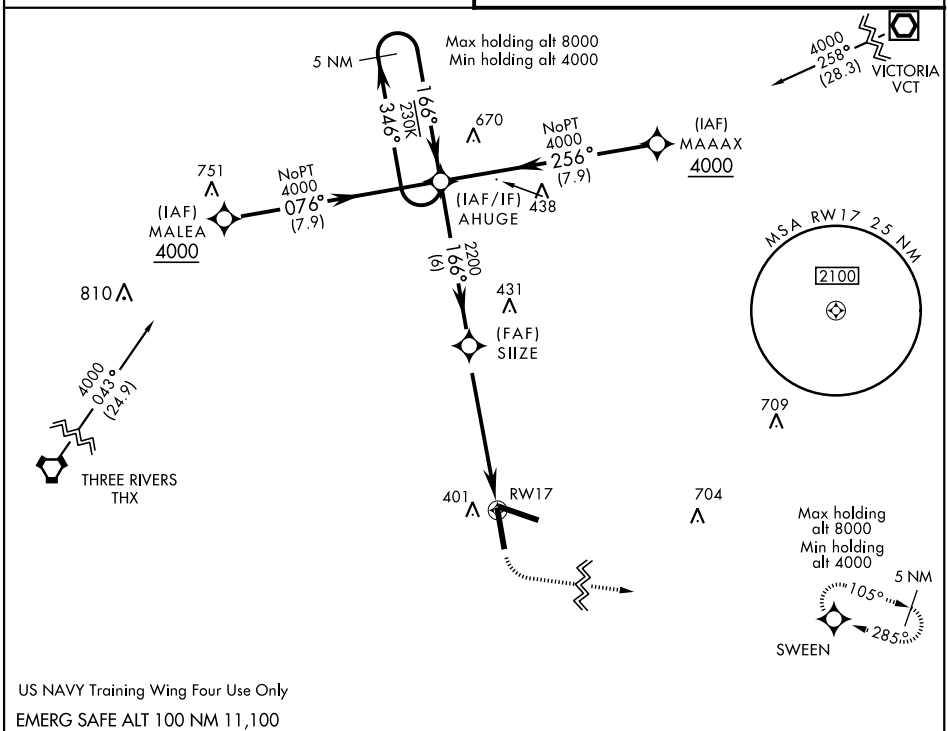

US NAVY Training Wing Four Use Only

EMERG SAFE ALT 100 NM 11,100

VDP NA with Beeville Muni altimeter setting.

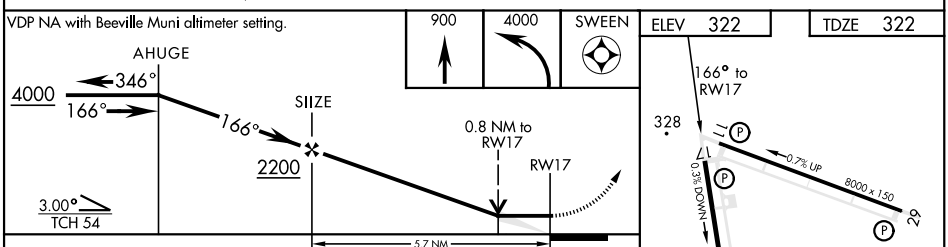

CATEGORY	A	B	C	D
LNAV MDA	640-1 318 (400-1)			
C CIRCLING	760-1 438 (500-1)	780-1 458 (500-1)	780-1½ 458 (500-1½)	880-2 558 (600-2)
BEEVILLE MUNI ALTIMETER SETTING MINIMA				
LNAV MDA	680-1 358 (400-1)			
C CIRCLING	800-1 478 (500-1)		800-1½ 478 (500-1½)	880-2 558 (600-2)

ELEV 322 TDZE 322

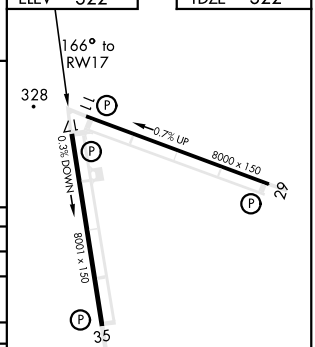

HIRL Rwy 11-29, 17-35
TDZL Rwy 11-29, 17-35

BERCLAIR, TEXAS 28°37′N-97°37′W GOLIAD NOLF (KNGT)

Amdt 2 05NOV20

RNAV (GPS) RWY 17

SC-3, 20 MAY 2021 to 17 JUN 2021