UTOPIA CREEK, ALASKA

NDB RWY 24

NDB/DME UTO	APCH CRS	Rwy ldg	4100
272	252°	TDZE	1161
Chan 22 (Y)		Arpt Elev	1261

AL-2335 [USAF] INDIAN MOUNTAIN LRRS (PAIM)

Night operations not authorized.

MISSED APPROACH: Climb to 5000, then climbing left turn to 6600 direct UTO NDB and hold. Continue climb climb-in-hold to 6600.

ANCHORAGE CENTER APP/DEP CON	RCO	CTAF	AWOS-3
124.6 352.0	122.6 (FAIRBANKS)	126.2	

CAUTION:Rwy located on a slope of a 3415' mountainwith W end at the base of cliff, APRROACH ONLY FROM THE EAST.

CAUTION: Terrain, 982' MSL, 200' from thld, 872' left of course.

Successful go around improbable if initiated past MAP.

Uncontrolled Airspace below 700' AGL within 4 NM of Indian Mountain airport.

Visibility reduction by helicopters NA.

PAPI Beyond 8° right of RCL unusable.

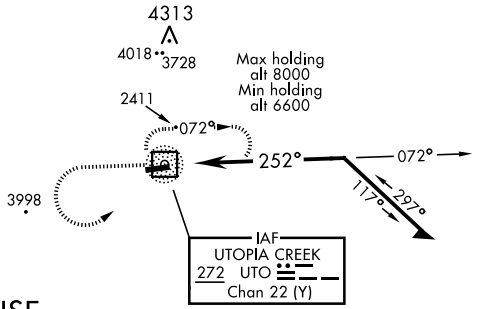

NOT FOR CIVIL USE

MILITARY CERTIFIED AIRCREWS or AUTHORIZED CONTRACT AIRCRAFT ONLY

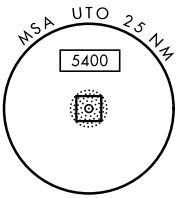

EMERG SAFE ALT 100 NM 9900

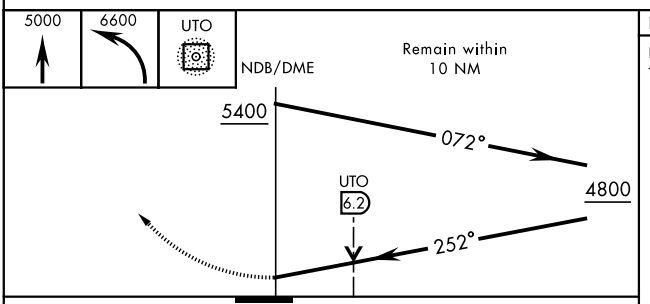

ELEV 1261 TDZE 1161

Land Rwy 24
Take-off Rwy 6

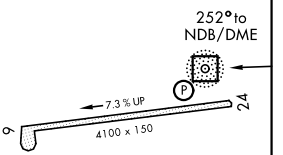

CATEGORY	A	B	C	D
S-24	3640-1¼ 2479 (2400-1¼)	3640-1½ 2479 (2400-1½)	3640-3 2479 (2400-3)	
C CIRCLING	NOT AUTHORIZED			

REIL Rwy 24

AK, 22 APR 2021 to 17 JUN 2021

AK, 22 APR 2021 to 17 JUN 2021