BEAUFORT, SOUTH CAROLINA

HI-TACAN Z RWY 23

TACAN NBC Chan 42	APCH CRS 221°	Rwy ldg 12,202 TDZE 16 Arpt Elev 37

JAL-916 [USN] BEAUFORT MCAS (MERRITT FLD) (KNBC)

T *When ALS inop, increase vis to 1 mile.

ALSF-1 A1

† MISSED APPROACH: Climb to 500, then climbing right turn to 3000, intercept NBC TACAN R-307 direct BRAYS and hold.

ATIS ★	BEAUFORT APP CON	BEAUFORT TOWER ★	GND CON	CLNC DEL	ASR/PAR
279.525	(ABV 3000) 125.125 292.125 (3000 and BLW) 123.7 269.125	119.05 342.875	128.15 348.625	128.15 254.375	

† CAUTION: Missed Approach Minimum Climb Rate to 3000

Knots	60	120	180	240	300	360
V/V(fpm)	545	1090	1635	2180	2725	3270

Controlling Obstacle unk

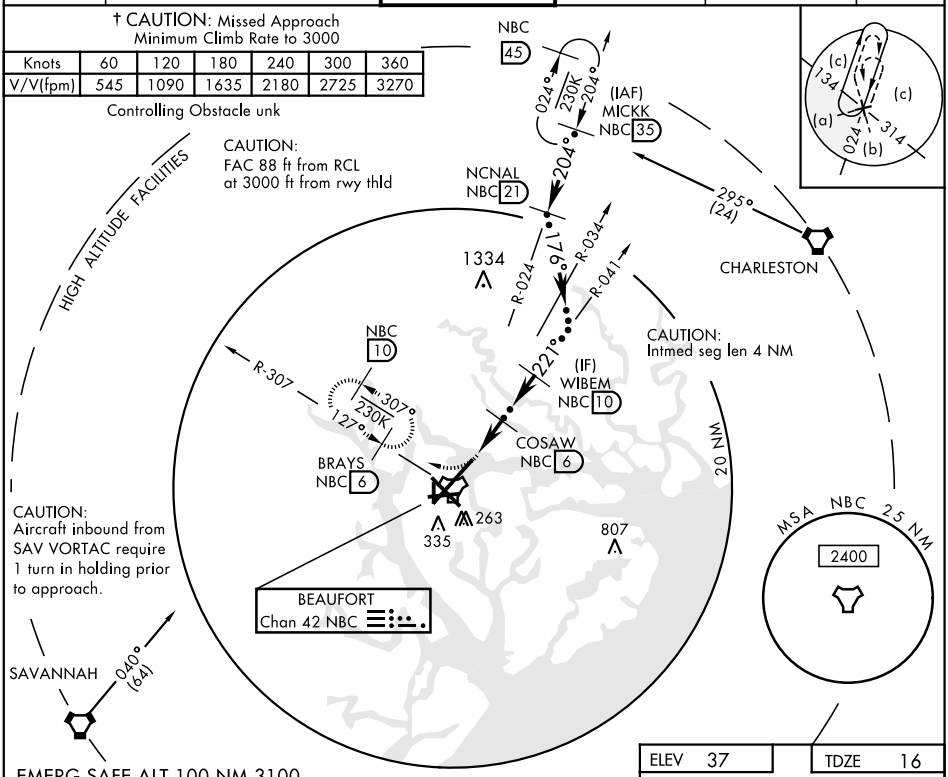

EMERG SAFE ALT 100 NM 3100

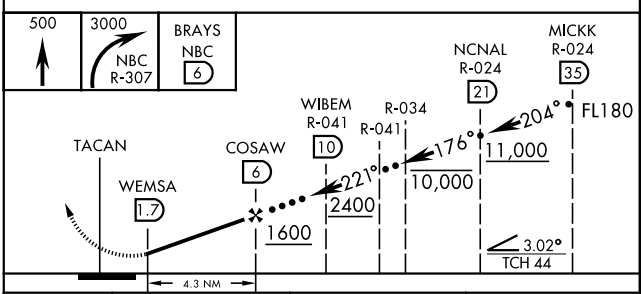

CATEGORY	C	D	E
S-23 *	360-¾ 344 (400-¾)		
C CIRCLING	600-1½ 563 (600-1½)	600-2 563 (600-2)	740-2½ 703 (800-2½)

ELEV 37 TDZE 16

HIRL Rwy 5-23 and 14-32

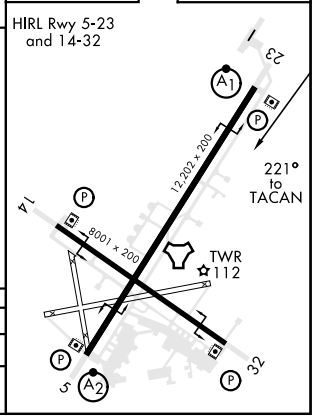

SE-2, 20 MAY 2021 to 17 JUN 2021

SE-2, 20 MAY 2021 to 17 JUN 2021

HI-TACAN Z RWY 23