MARYSVILLE, CALIFORNIA

# RNAV (GPS) RWY 33

| APCH CRS 325° | Rwy ldg 12,001<br>THRE 105<br>Arpt Elev 113 |
|---|---|

AL-771 (USAF)

BEALE AFB (KBAB)

* When ALS inop, increase vis to 1 7/8 miles.
** When ALS inop, increase CAT AB RVR to 55 and vis to 1 mile, CAT CD vis to 1 1/4 miles.
*** Circling not authorized E of Rwy 15-33.

ALSF-1

MISSED APPROACH: Climb direct SAKEE, then track 326° to HAPAK and hold, maintain 3600.

| ATIS★ | NORCAL APP CON | TOWER★ | GND CON |
|---|---|---|---|
| 124.55 273.5 | 125.4 259.1 | 119.4 284.75 | 121.6 257.75 |

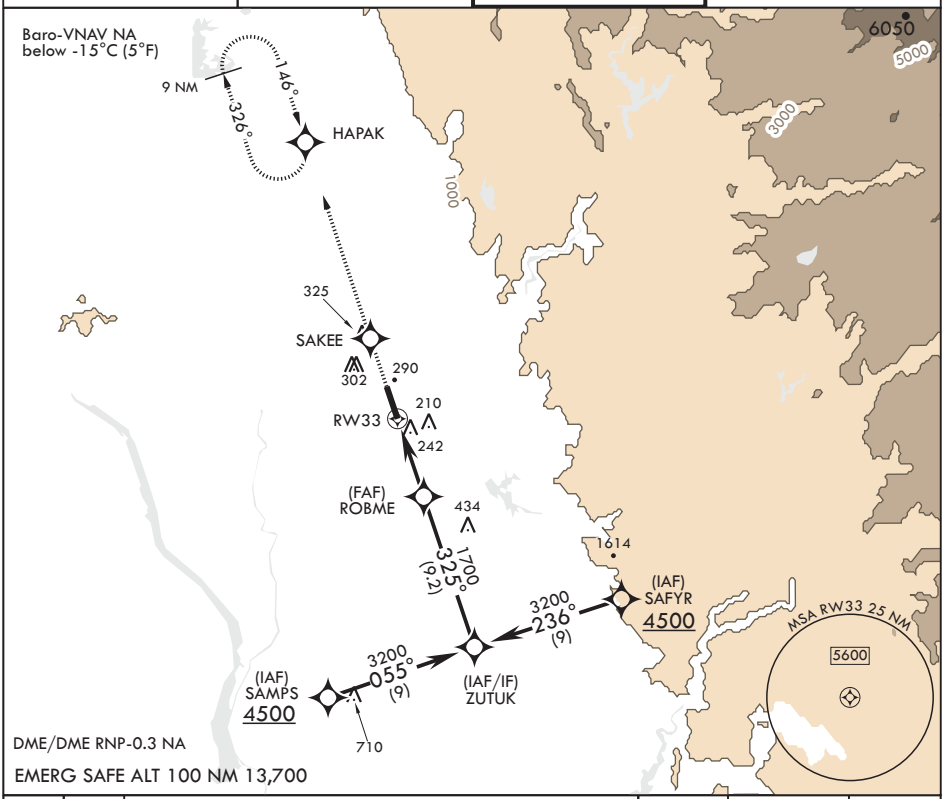


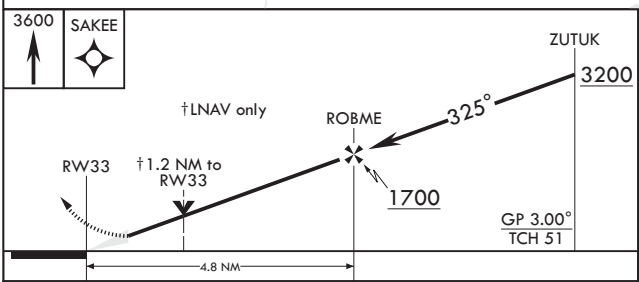


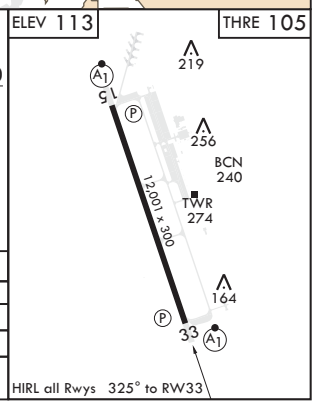


| CATEGORY | A | B | C | D |
|---|---|---|---|---|
| LNAV/VNAV DA* | 640-1⅜ 535 (600-1⅜) | | | |
| LNAV MDA** | 540/24 435 (500-½) | | 540/40 435 (500-¾) | |
| C CIRCLING*** | 600-1<br>487 (500-1) | 640-1<br>527 (600-1) | 660-1½<br>547 (600-1½) | 680-2<br>567 (600-2) |


SW-2, 20 MAY 2021 to 17 JUN 2021