FORT CAMPBELL, KENTUCKY

TACAN RWY 23

TACAN HXW Chan 96	APCH CRS 228°	Rwy ldg 10,926 TDZE 571 Arpt Elev 571	AL-679 [USA]	CAMPBELL AAF (KHOP)

* When ALS inop, increase CAT CDE vis to 1⅜.
** Circling NA SE of Rwy 5-23.

SSALR A3

MISSED APPROACH: Climb to 1200 then climbing right turn to 2500 on hdg 078° and HXW TACAN R-048 to ZIKIG/ HXW 14 DME and hold.

ATIS	CAMPBELL APP CON	CAMPBELL TOWER	GND CON	CLNC DEL	ASR/PAR
125.175 308.4	118.1 269.525	120.9 278.8	121.8 266.8	138.8	

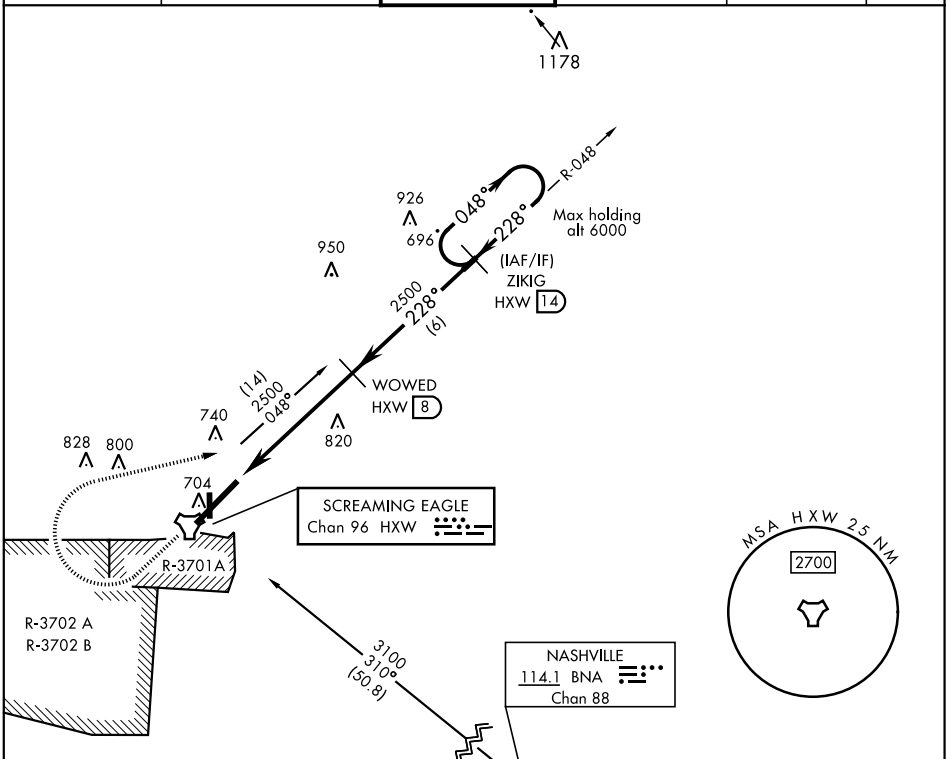

1200	2500 hdg 078°	HXW R-048

VGSI and descent angles not coincident.

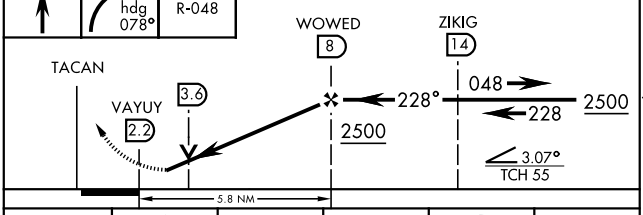

ELEV 571 | TDZE 571

228° 5.8 NM from FAF

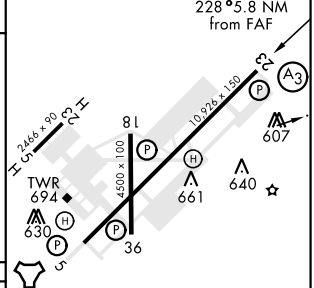

HIRL all Rwy

CATEGORY	A	B	C	D	E
S-23 *	1080/24 509 (600-¾)		1080/55 509 (600-1¼)		
C CIRCLING **	1080-1 509 (600-1)		1080-1½ 509 (600-1½)	1140-2 569 (600-2)	

SE-1, 20 MAY 2021 to 17 JUN 2021