NEW ORLEANS, LOUISIANA

ILS or LOC/DME RWY 4

NEW ORLEANS NAS JRB
(ALVIN CALLENDER FLD) (KNBG)

LOC I-NBG	APCH CRS	Rwy ldg 10,001 TDZE -2 Arpt Elev 2
109.5	044°	

AL-630 [USN]

* When ALS inop, increase vis CAT ABCDE to ¾ mile.
** When ALS inop, increase vis CAT AB to 1 mile; CAT CDE to 1⅛ miles.
*** CAT E circling not authorized NW of Rwy 4-22.

ALSF-1

MISSED APPROACH: Climb to 2100 direct HRV VORTAC then climbing right turn intercept HRV R-154 to SULPA and hold. Cross FIRIB at 2000.

ATIS ★	NEW ORLEANS APP CON	NAVY NEW ORLEANS TOWER ★	GND CON	CLNC DEL	ASR/PAR
279.55	123.85 256.9	123.8 340.2 (CTAF)	121.6 270.35	128.35 263.0	

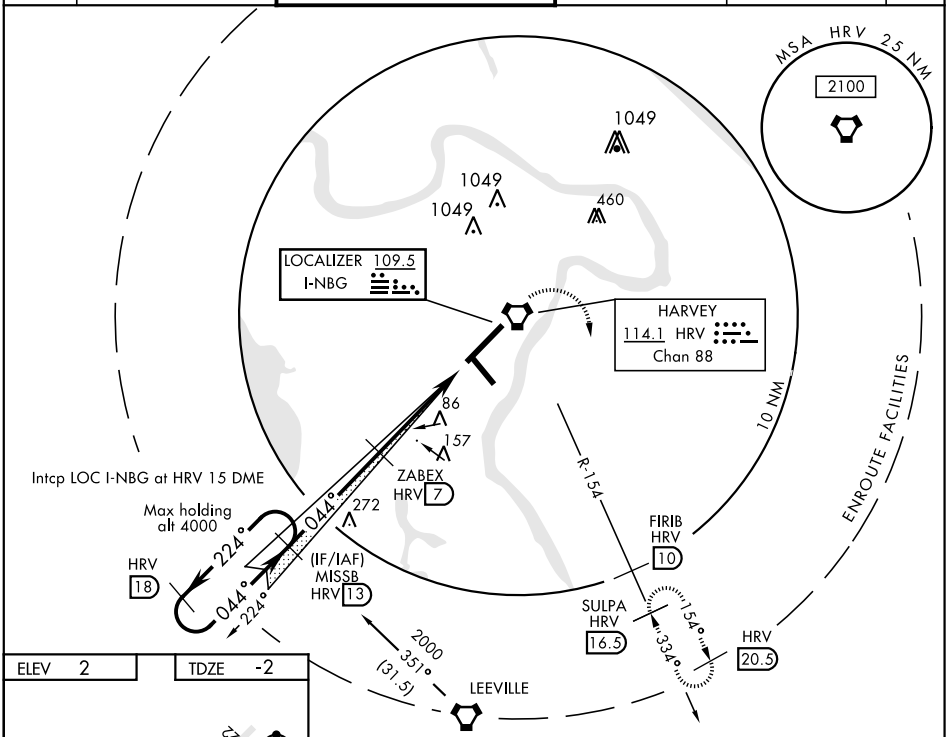

EMERG SAFE ALT 100 NM 3100

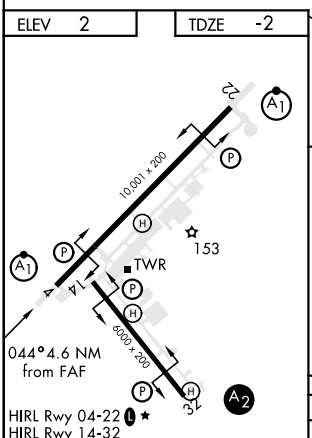

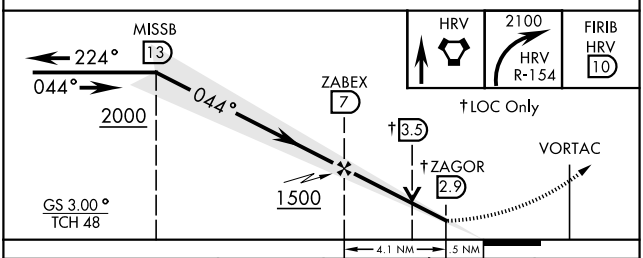

FAF to MAP 4.1 NM					
Knots	60	90	120	150	180
Min:Sec	4:06	2:44	2:03	1:38	1:22

CATEGORY	A	B	C	D	E
S-ILS 4 *	198- ½ 200 (200-½)				
S-LOC 4 **	400-½ 402 (400-½)		400-¾ 402 (400-¾)		
*** C CIRCLING	580-1 578 (600-1)		580-1½ 578 (600-1½)	640-2 638 (700-2)	640-2¼ 638 (700-2¼)