NEW ORLEANS, LOUISIANA

HI-TACAN RWY 4

VORTAC HRV 114.1 Chan 88	APCH CRS 046°	Rwy ldg 10,001 TDZE -2 Arpt Elev 2

JAL-630 [USN]

NEW ORLEANS NAS JRB (ALVIN CALLENDER FLD) (KNBG)

* When ALS inop, increase vis CAT CDE to 1⅜ miles.
** CAT E circling not authorized NW of Rwy 4-22.

ALSF-1

MISSED APPROACH: Climb direct HRV VORTAC, then climbing right turn to 2100, intercept HRV R-154 to SULPA and hold. Cross FIRIB (HRV R-154/10) at 2000.

ATIS ★	NEW ORLEANS APP CON	NAVY NEW ORLEANS TOWER ★	GND CON	CLNC DEL	ASR/PAR
279.55	123.85 256.9	L 123.8 340.2 (CTAF)	121.6 270.35	128.35 263.0	

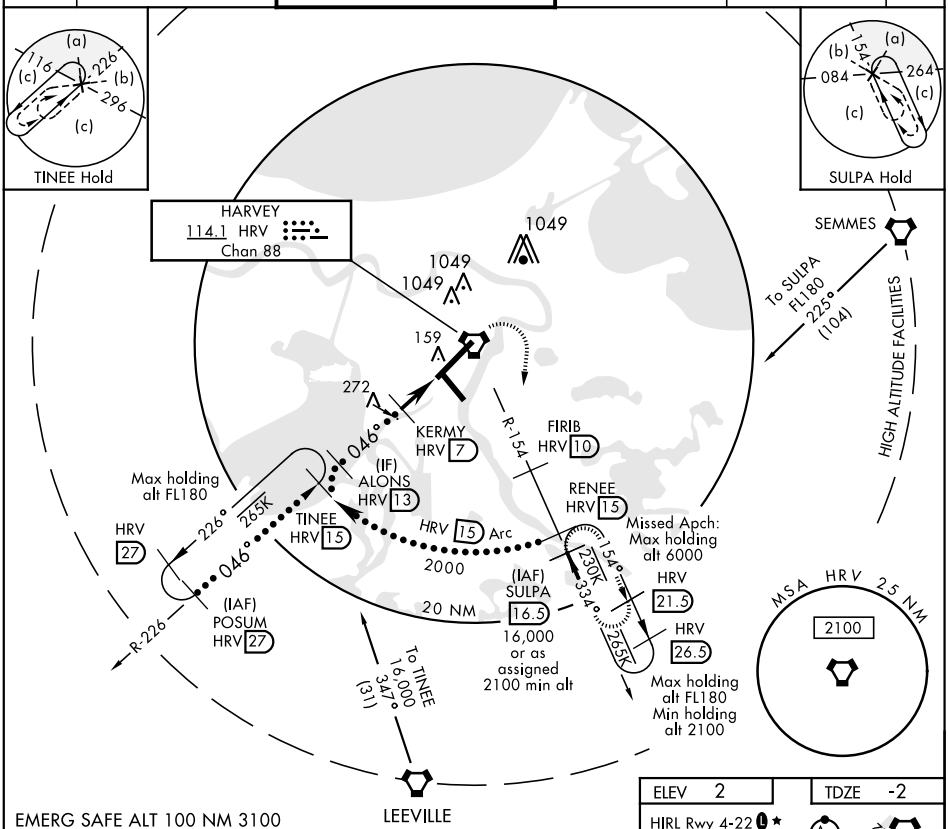

EMERG SAFE ALT 100 NM 3100

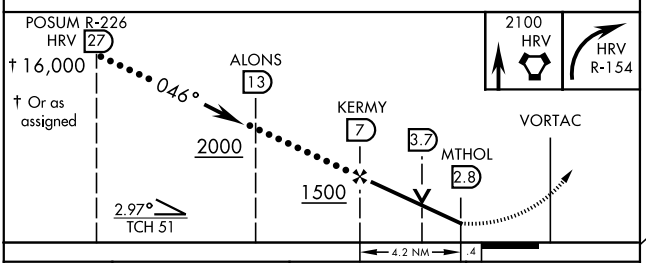

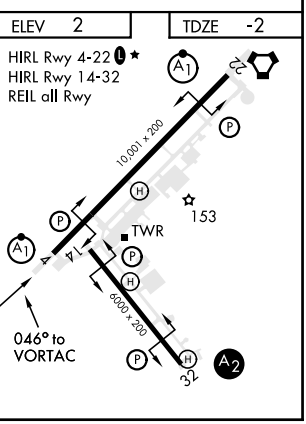

CATEGORY	C	D	E
S-4 *	480-1 482 (500-1)		
C CIRCLING **	580-1½ 578 (600-1½)	640-2 638 (700-2)	640-2¼ 638 (700-2¼)

SC-4, 20 MAY 2021 to 17 JUN 2021