NEW ORLEANS, LOUISIANA

HI-TACAN RWY 22

VORTAC HRV	APCH CRS	Rwy ldg 10,001
114.1	236°	TDZE -1
Chan 88		Arpt Elev 2

JAL-630 [USN]

NEW ORLEANS NAS JRB (ALVIN CALLENDER FLD) (KNBG)

* When ALS inop, increase vis CAT CDE to 1⅜ miles.
** CAT E circling not authorized NW of Rwy 4-22.

ALSF-1

MISSED APPROACH: Climb to 2000 via R-226 to TINEE and hold.

ATIS ★	NEW ORLEANS APP CON	NAVY NEW ORLEANS TOWER ★	GND CON	CLNC DEL	ASR/PAR
279.55	123.85 256.9	123.8 340.2 (CTAF)	121.6 270.35	128.35 263.0	

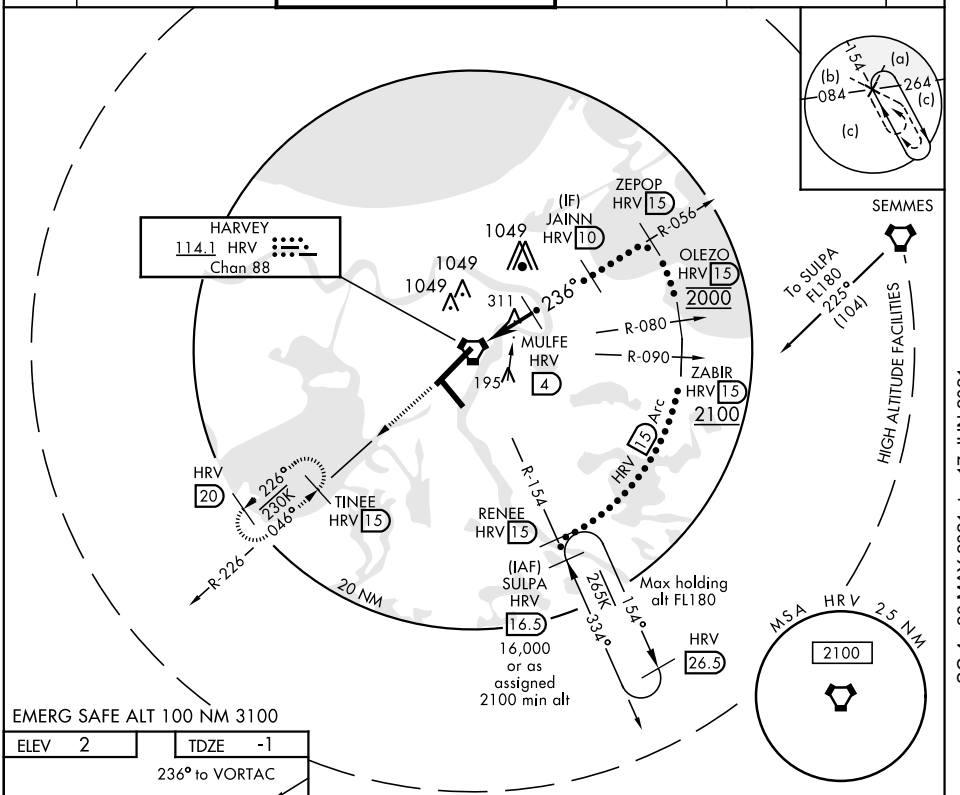

EMERG SAFE ALT 100 NM 3100

ELEV 2	TDZE -1

236° to VORTAC

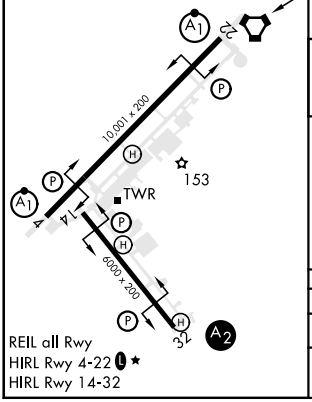

REIL all Rwy
HIRL Rwy 4-22 ★
HIRL Rwy 14-32

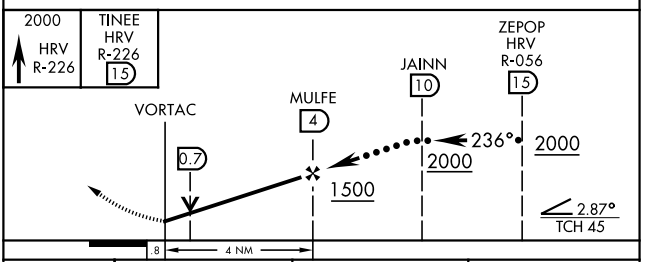

CATEGORY	C	D	E
S-22 *	500-1 501 (500-1)		
C CIRCLING **	580-1½ 578 (600-1½)	640-2 638 (700-2)	640-2¼ 638 (700-2¼)

SC-4, 20 MAY 2021 to 17 JUN 2021