AURORA, COLORADO

RNAV (GPS) RWY 32

APCH CRS 323°	Rwy ldg 11,006 TDZE 5663 Arpt Elev 5663

AL-538 (USAF)

BUCKLEY AFB (KBKF)

* When ALS inop increase CAT AB RVR to 55, vis to 1 mile; CAT CD vis to 1 3/4 miles.
** Circling NA East of Rwy 14-32.

ALSF-1

MISSED APPROACH: Climbing right turn to 8200 to ANNNE and hold or as directed by ATC.

ATIS★	DENVER APP CON/DEP CON	TOWER★	GND CON	CLNC DEL
119.675 259.3	128.45 251.075	121.0 291.675	121.6 275.8	121.6 275.8

DME/DME RNP -0.3 NA

GPS REQUIRED

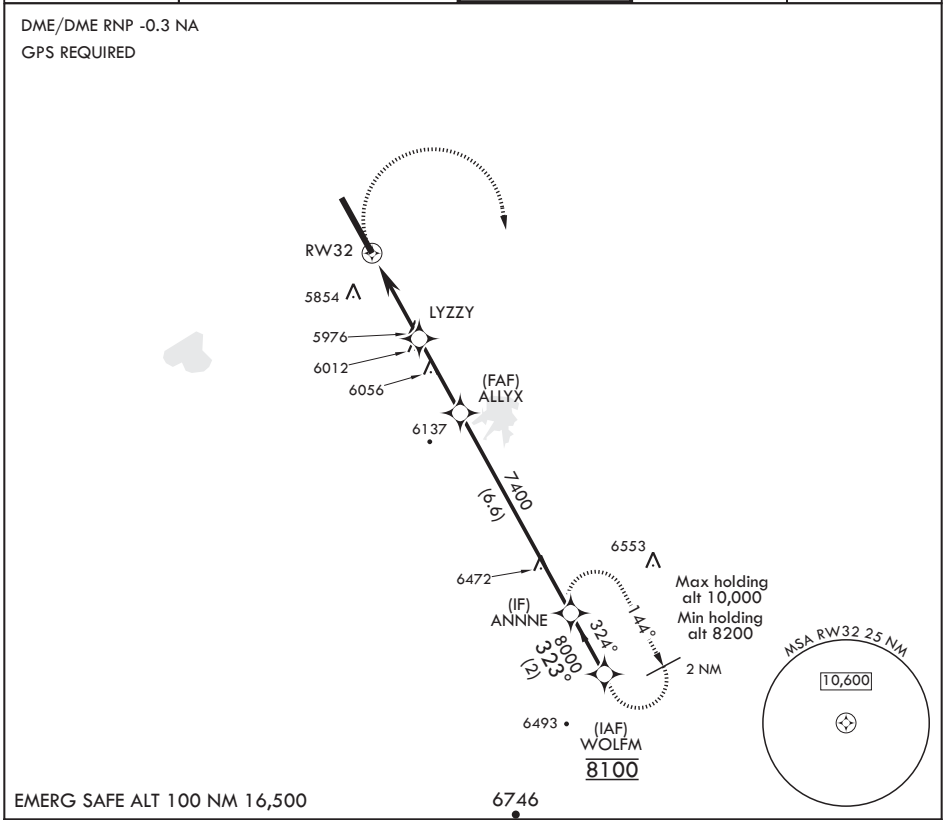

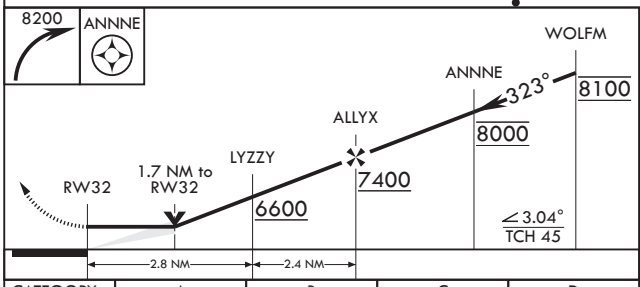

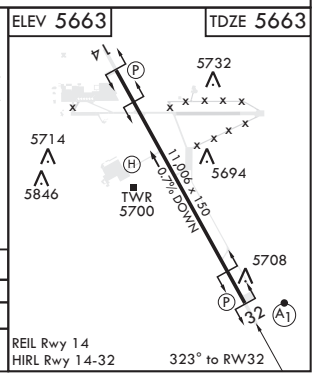

CATEGORY	A	B	C	D
LNAV MDA*	6260/24 597 (600-½)		6260-1¼ 597 (600-1¼)	
CIRCLING**	6260-1 597 (600-1)		6360-2 697 (700-2)	6400-2¼ 737 (800-2¼)

SW-1, 20 MAY 2021 to 17 JUN 2021